



Severe Thunderstorm Potential

June 10, 2026
2:16 AM

Key Messages

- Marginal (1 of 5) to Slight (2 of 5) risk for strong to severe thunderstorms tonight and Thursday afternoon and evening.
- The higher confidence in severe thunderstorms is on Thursday.

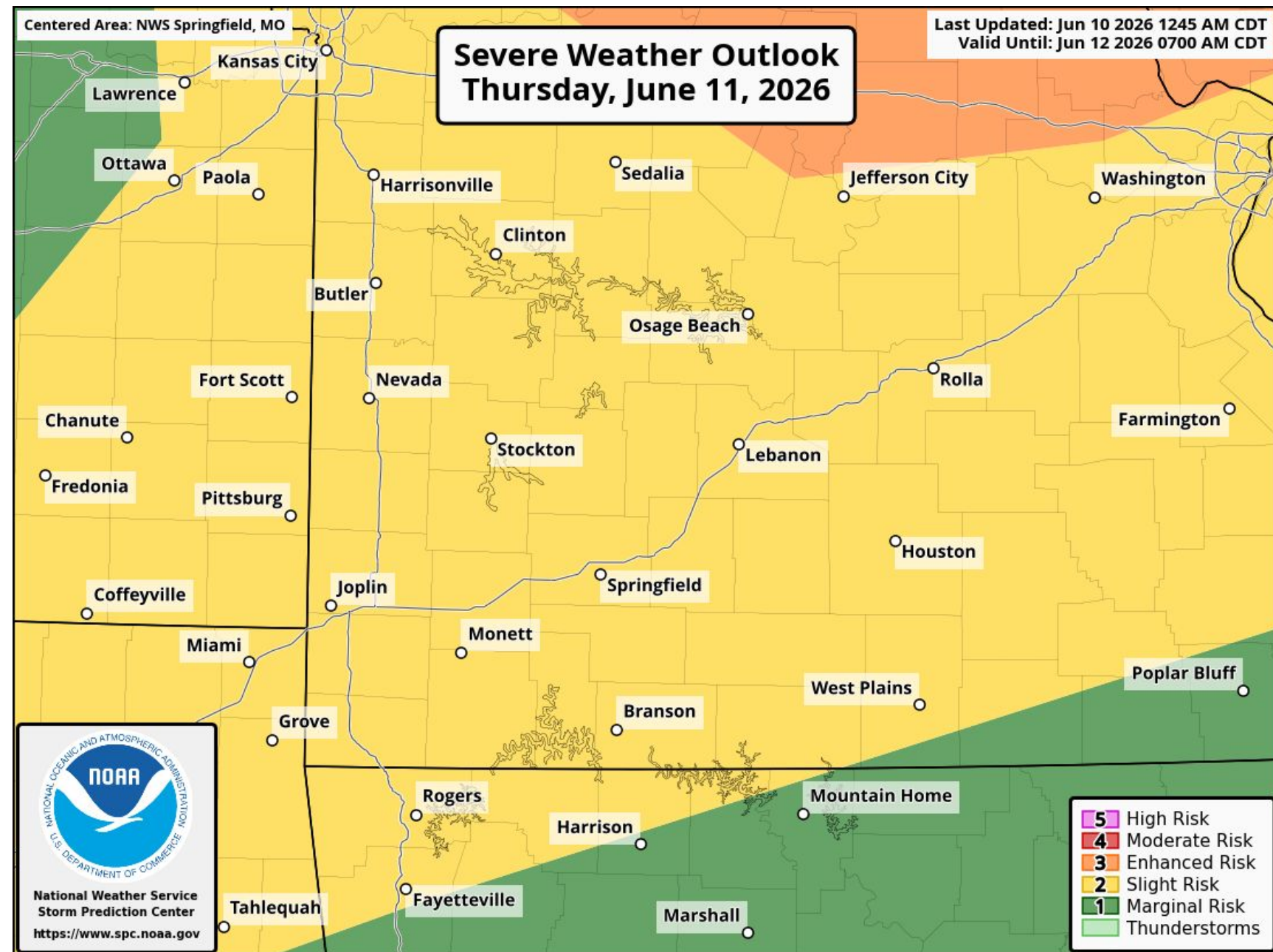
NEW

Important Updates

- More specific hazard information for the severe thunderstorm potential on Thursday.

Next Scheduled Briefing

- Wednesday afternoon.





Tonight's Severe Outlook

June 10, 2026
2:16 AM

What

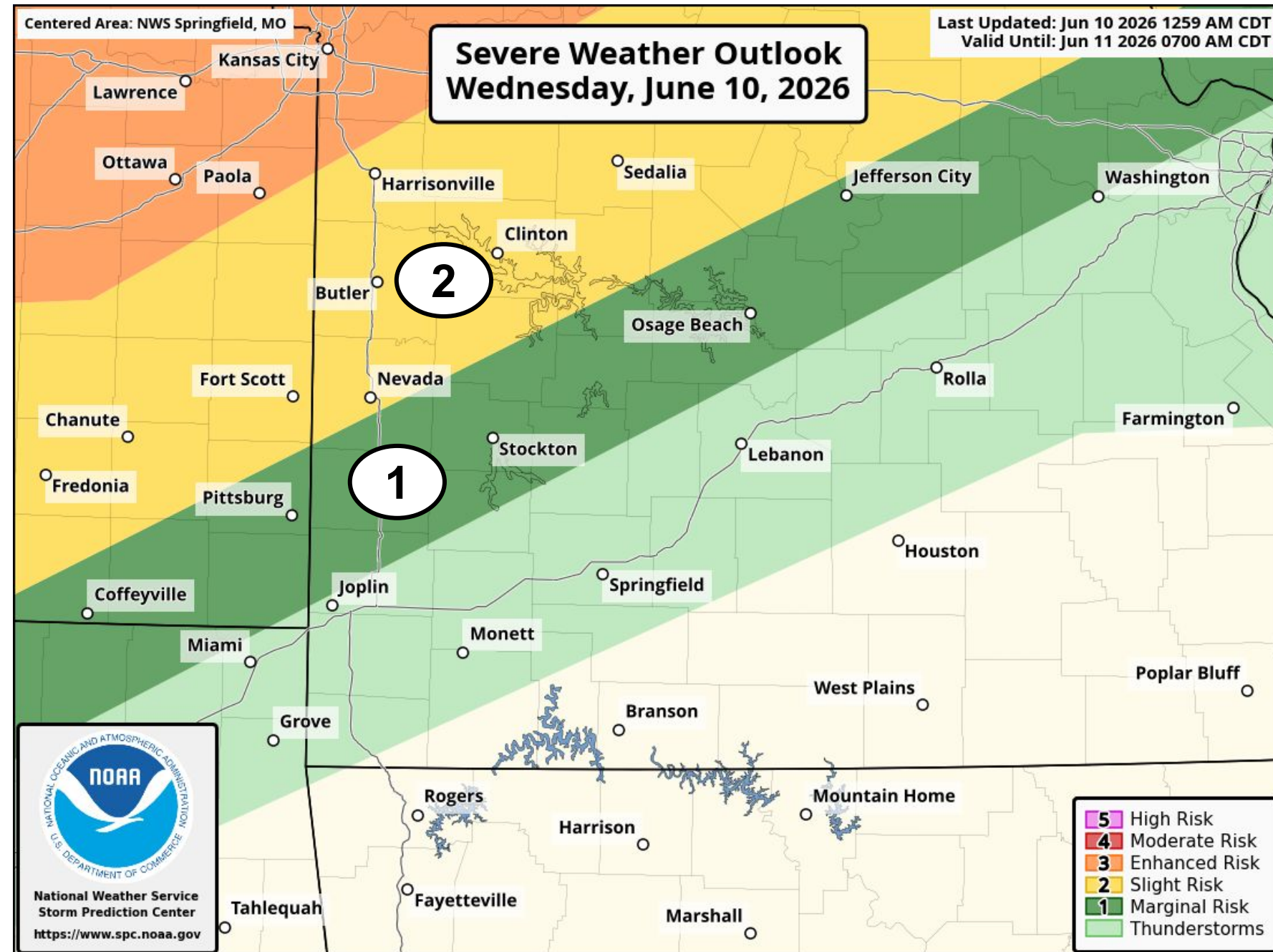
→ Low confidence in strong to severe thunderstorms making it into portions of the area. Most of the area remains dry.

Where

→ Southeast Kansas and west-central Missouri.

When

→ After 9 PM tonight.





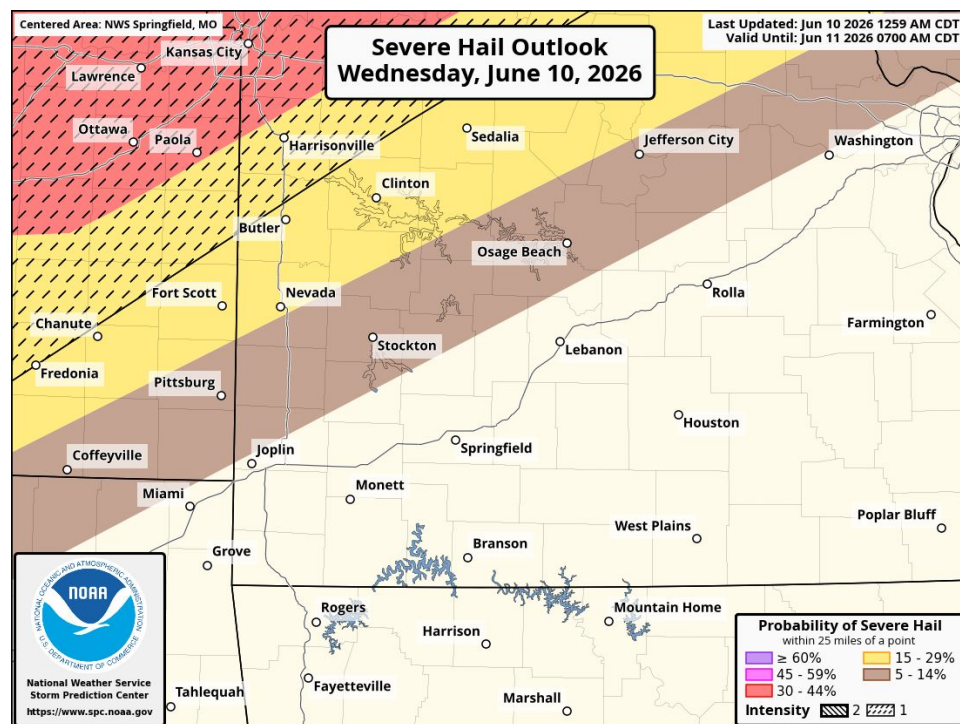
Severe Outlook Hazard Probabilities

June 10, 2026
2:16 AM

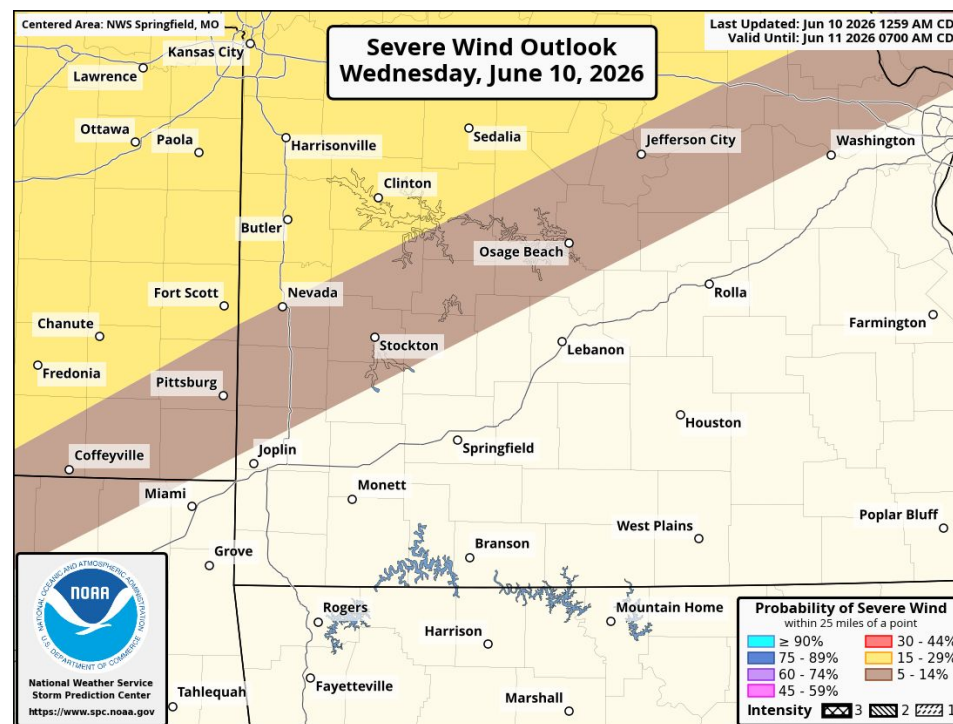
Tonight




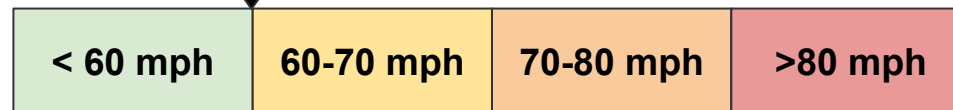
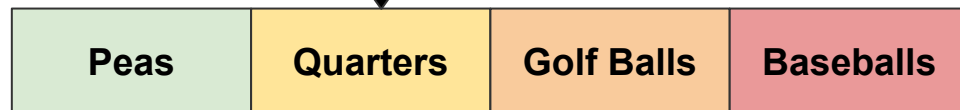
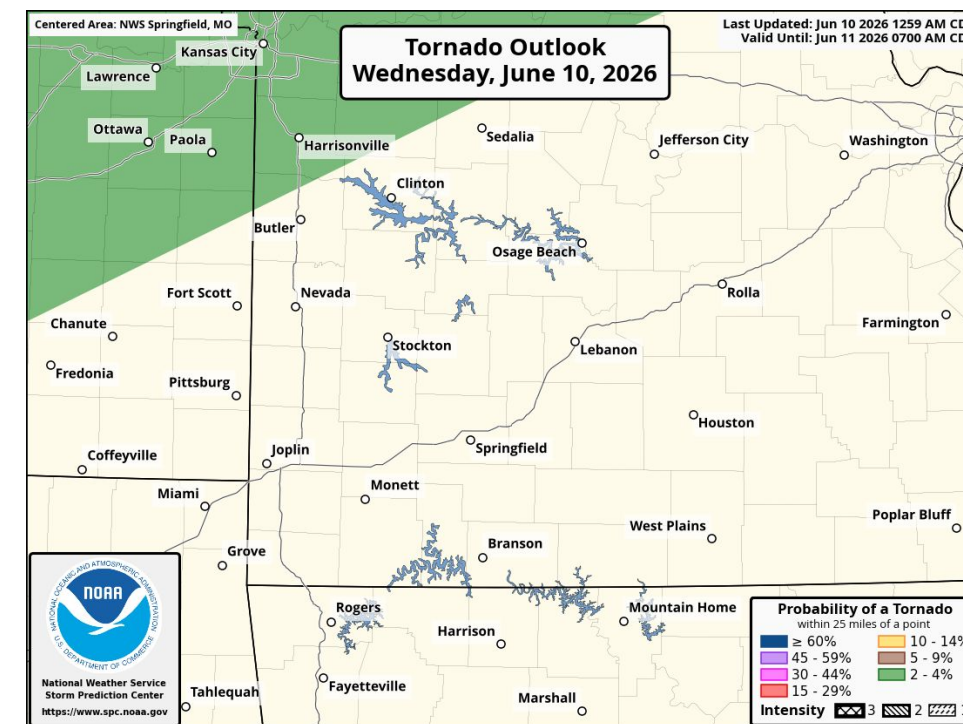
Hail Probability



Wind Probability



Tornado Probability





Thursday's Severe Outlook

June 10, 2026
2:16 AM

What

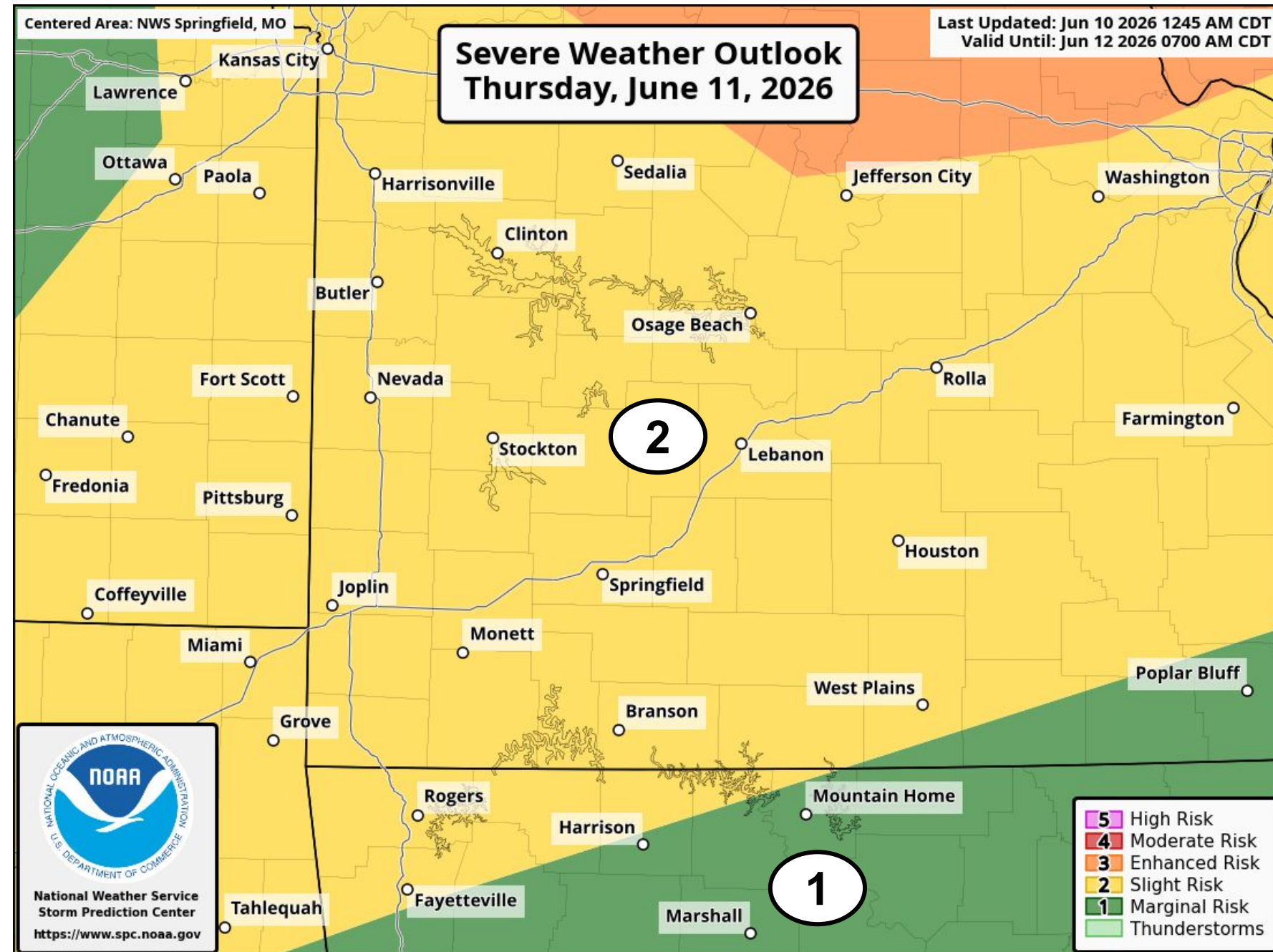
→ Strong to severe storms primarily capable of producing hail up to golf balls and 60 mph wind gusts. Secondary risk for tornadoes.

Where

→ Across the entire area, but the greatest risk is along and north of the I-44 corridor.

When

→ Late Thursday afternoon and evening.





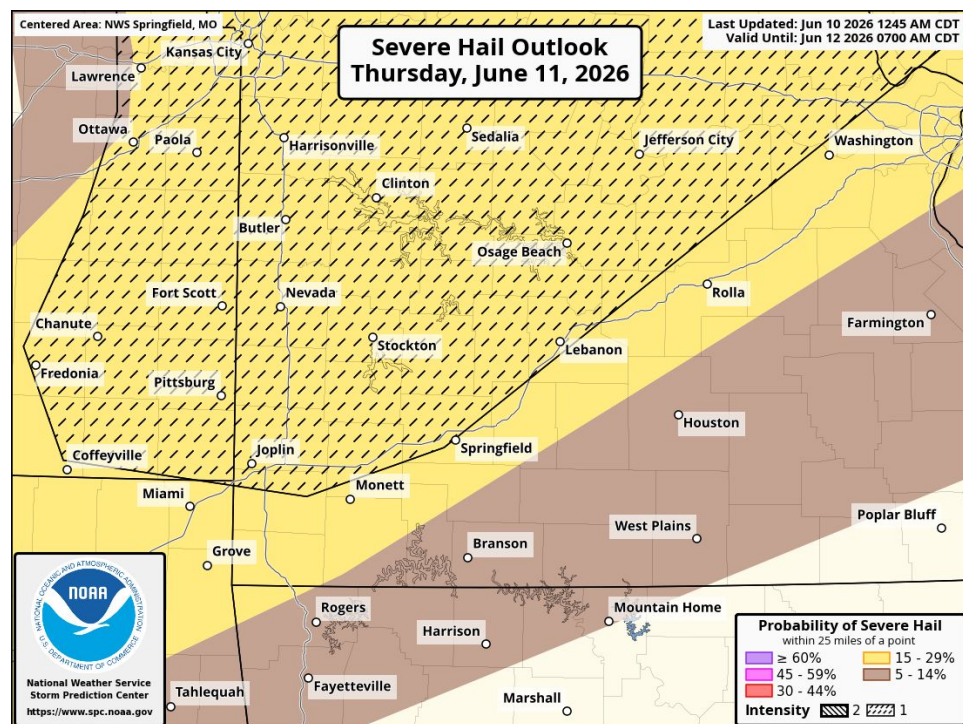
Severe Outlook Hazard Probabilities

June 10, 2026
2:16 AM

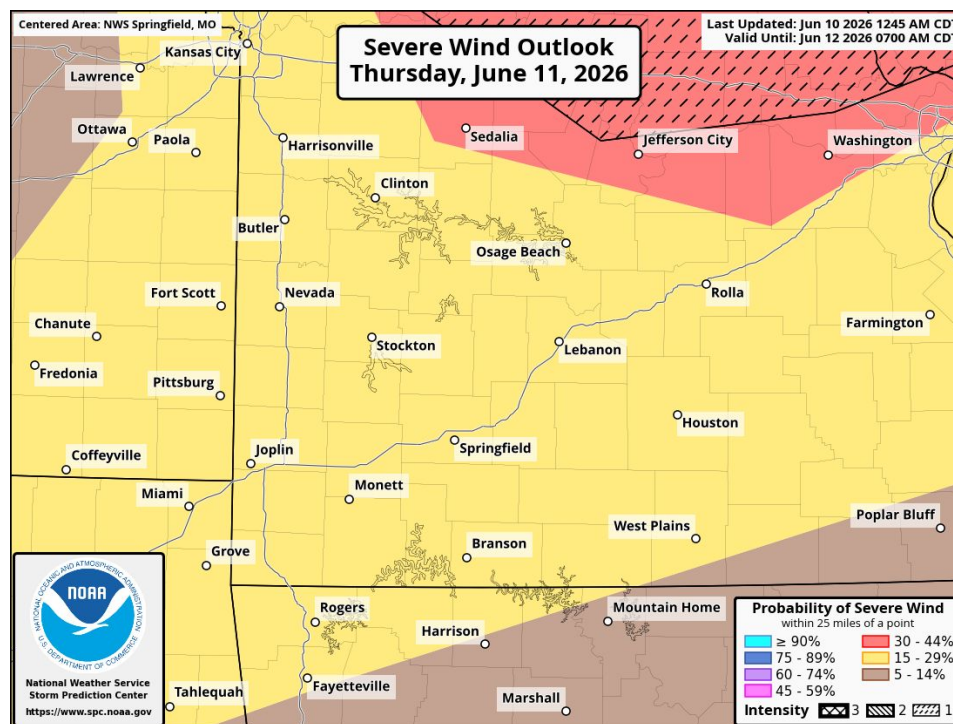
Thursday Afternoon/Evening




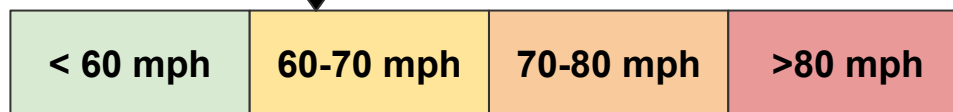
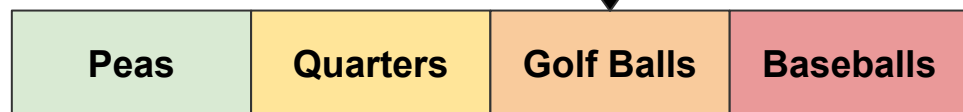
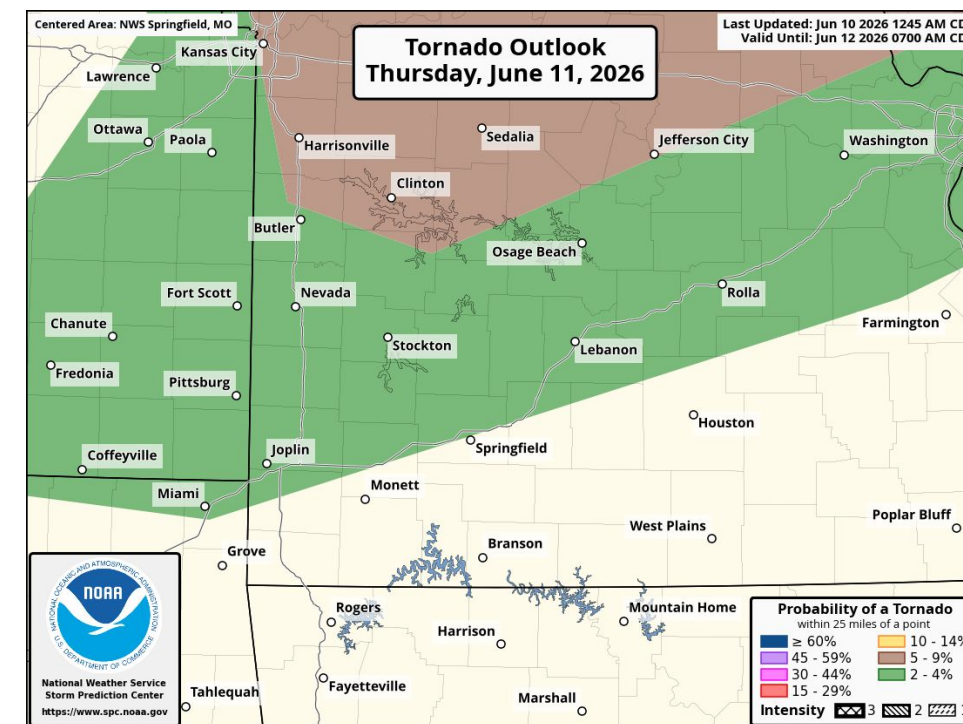
Hail Probability



Wind Probability



Tornado Probability





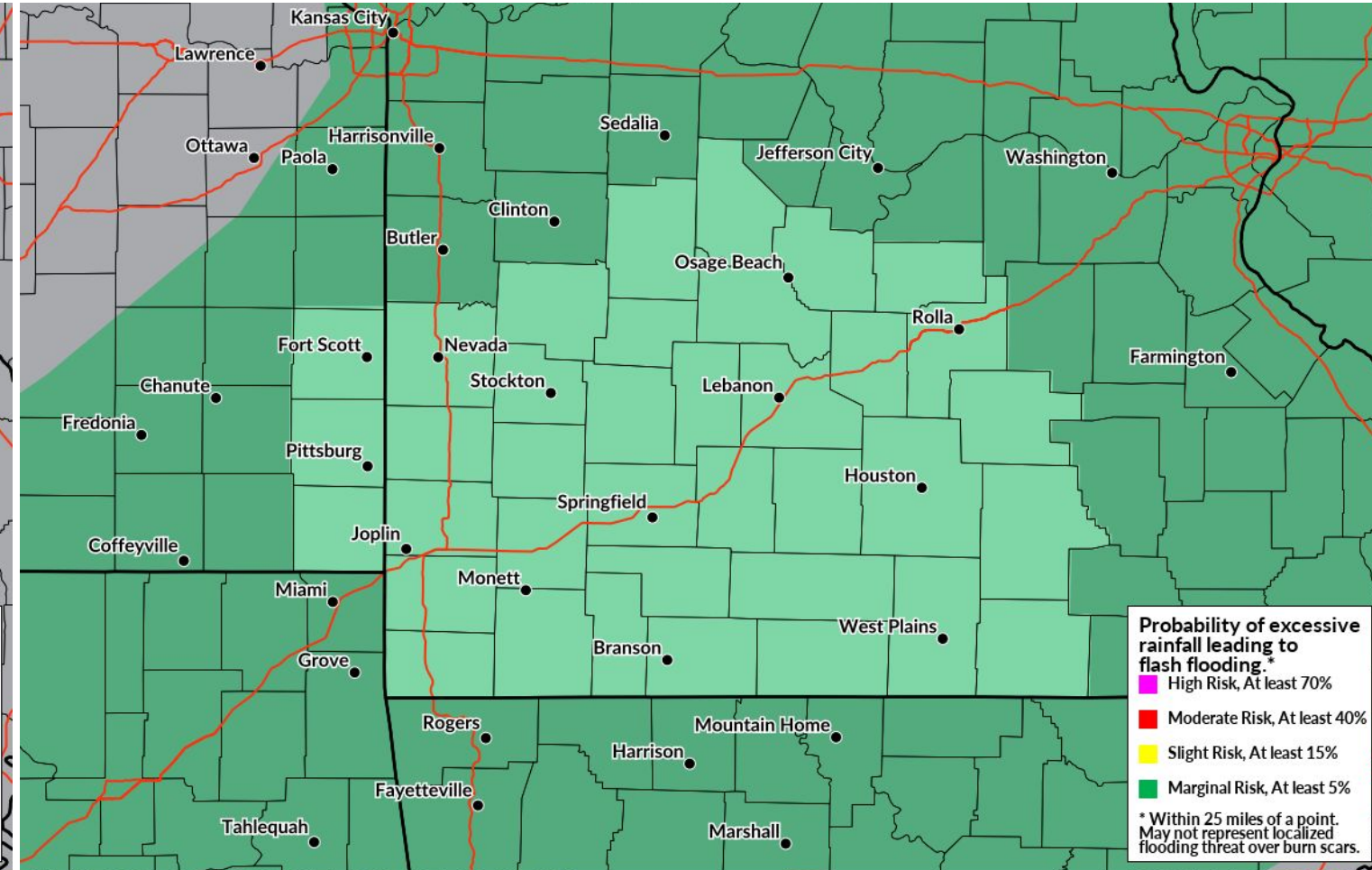
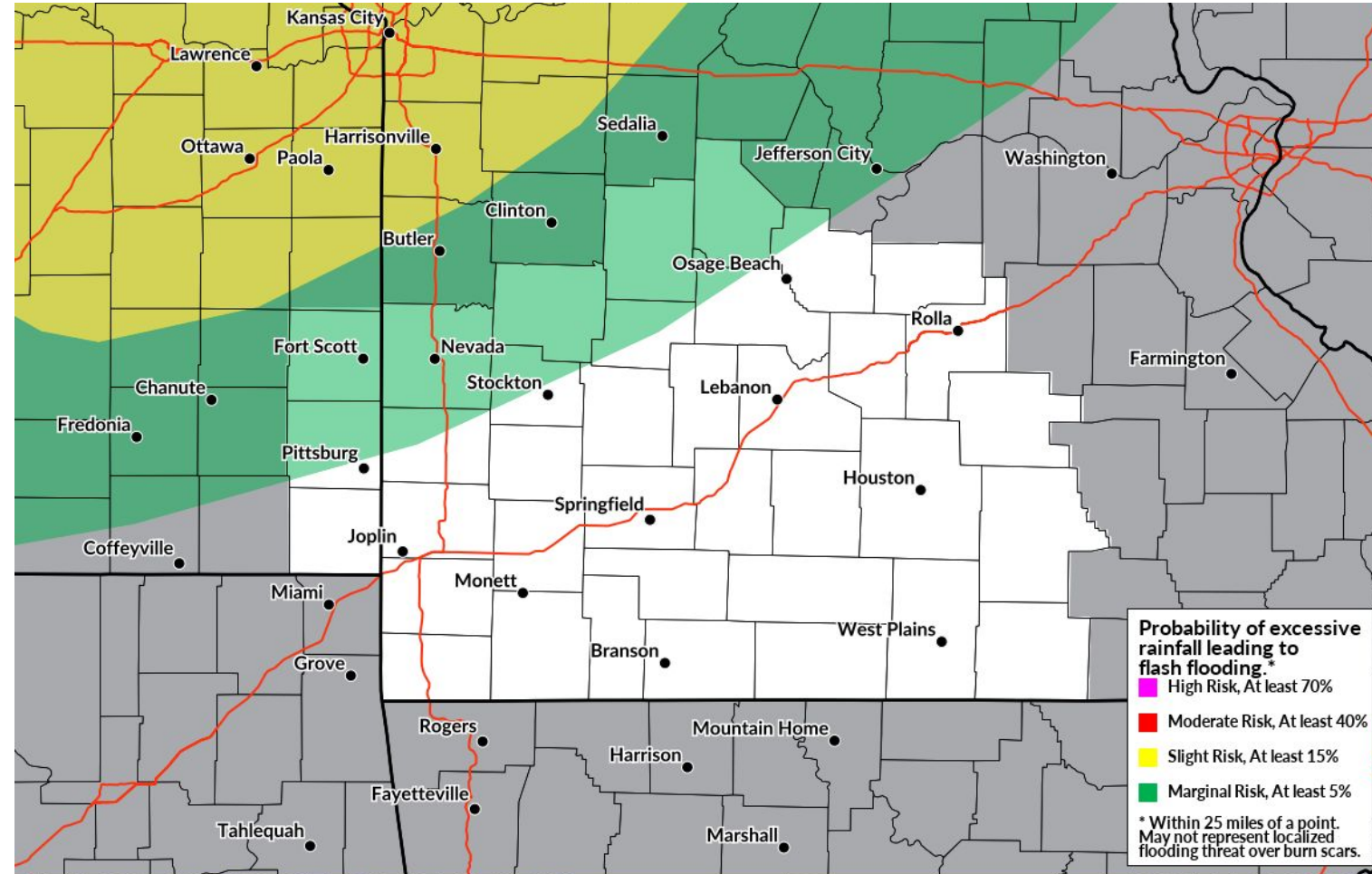
Excessive Rainfall Outlooks

June 10, 2026
2:16 AM

Today and Thursday

Excessive Rainfall Outlook Wednesday

Excessive Rainfall Outlook Thursday



➔ Widespread flooding is not expected today and Thursday, though pockets of high rain rates may result in localized flooding. The areas of greatest concern are locations that received excessive rainfall earlier this week.



For Additional Information

- [NWS Springfield Webpage](#)
- [IDSS Point Forecasts](#)
- [Graphical Hazardous Weather Outlook](#)
- [CPC Day 8 to 14 Risk of Hazardous Temperatures](#)
- [Week 2 Global Probabilistic Extreme Forecast Tool](#)
- [Wet Bulb Globe and Heat Index Forecasts](#)
- [Experimental HeatRisk Forecast](#)
- [Wet Bulb Globe Temperature and Heat Index Information](#)
- [Missouri Cooling Centers Map](#)
- [NWS Heat Safety](#)
- [NWS Heat Tools Reference Sheet](#)

Follow @NWSSpringfield



Thunderstorms can escalate quickly.

Clear skies can quickly turn dark and ominous, whether due to pop-up thunderstorms or squall lines. Be prepared!



Set up a way to get weather warnings on your phone



When alerted to a storm, get inside a sturdy building immediately



Stay away from windows once indoors



If a building isn't nearby, get inside a vehicle

