



Active Weather Continues this Week

June 25, 2026

4:06 AM

Through Saturday

Key Messages

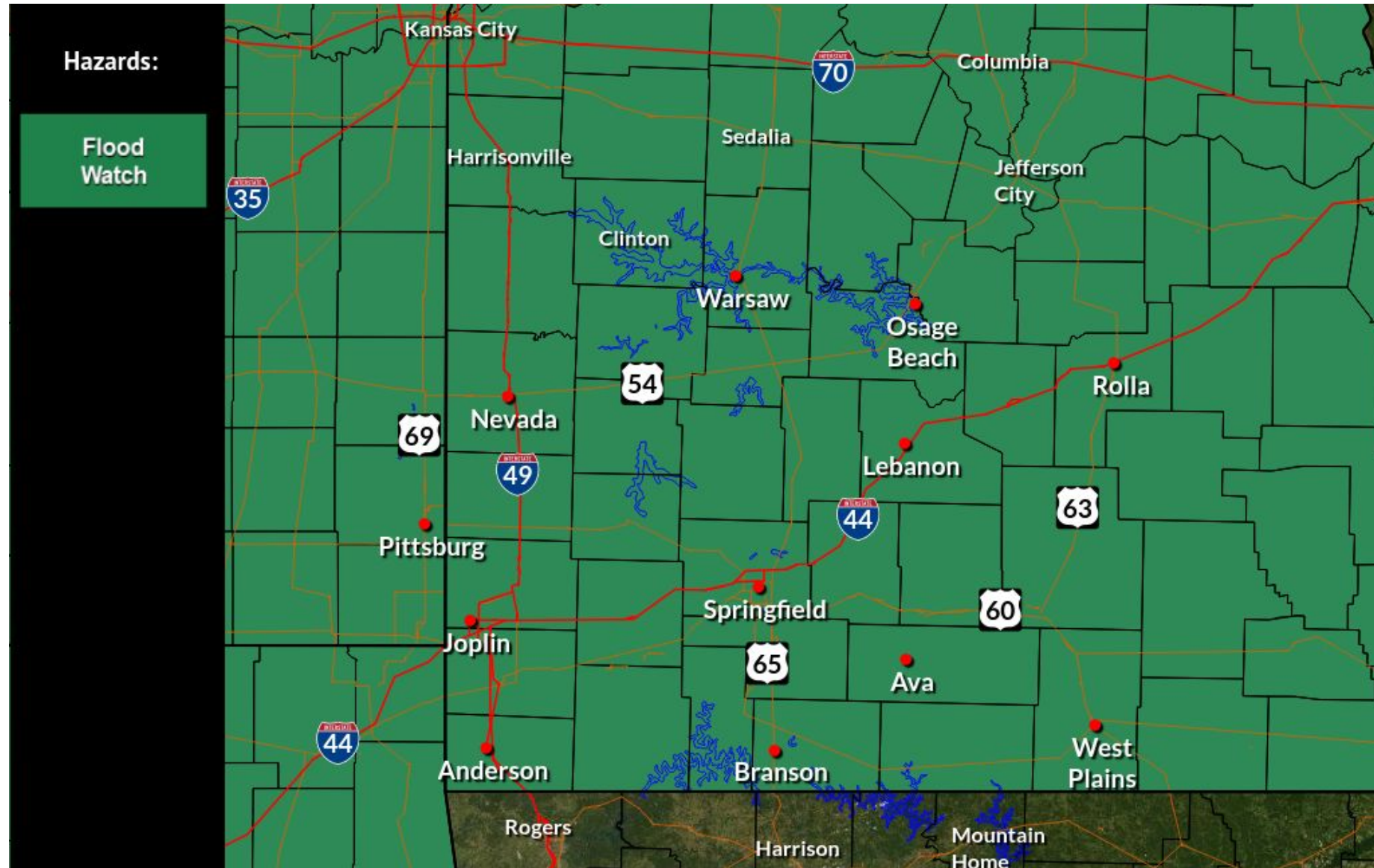
- Flood Watch in effect from 1 PM this afternoon to 7 AM Friday for the entire area.
- **Slight (2 of 4)** to **Moderate (3 of 4)** risk for flash flooding through Friday. The greatest risk is over areas that received heavy rainfall this past weekend.
- **Slight (2 of 5)** risk for severe thunderstorms later today. Damaging wind gusts and large hail will be the main risks.
- **Marginal (1 of 5)** risk for severe thunderstorms on Friday.

NEW Important Updates

- Moderate Risk of Excessive Rainfall introduced for a portion of the area west of Hwy 65.
- Expanded the Flood Watch to include the entire area.

Next Scheduled Briefing

- This Afternoon



Flood Watch: 1 PM This Afternoon through 7 AM Friday



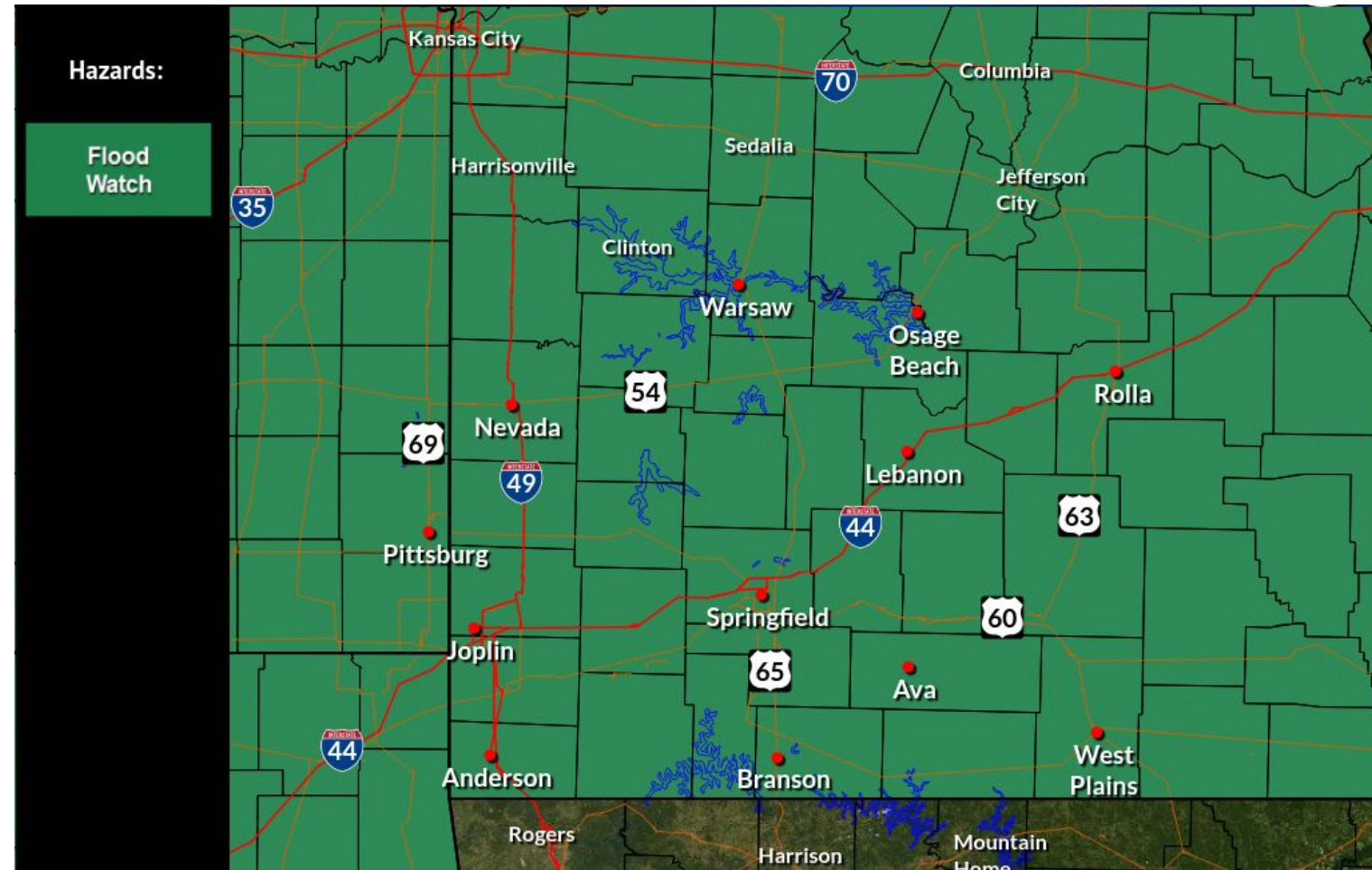
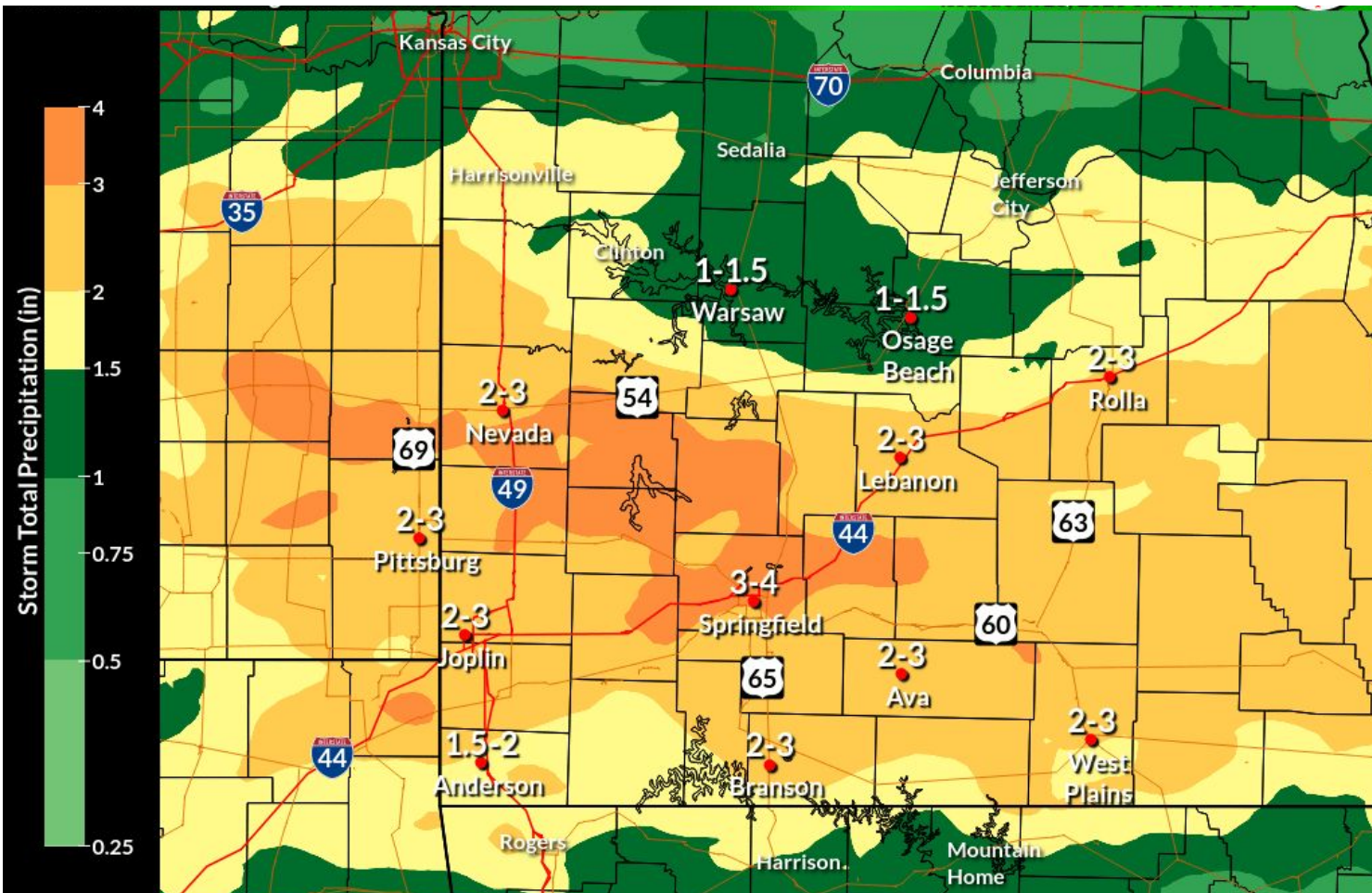
Flood Watch

June 25, 2026
4:06 AM

1 PM this Afternoon - 7 AM Friday

Forecast Rainfall Amounts

Flood Watch: 1 PM This Afternoon - 7 AM Friday



Rainfall Amounts of 2 to 4 inches with localized amounts up to 6 inches.



Flash Flooding and rises on area creeks and rivers.



National Oceanic and Atmospheric Administration
U.S. Department of Commerce

National Weather Service
Springfield, MO



Severe Weather Outlook

June 25, 2026

4:06 AM

This Afternoon and Evening

What

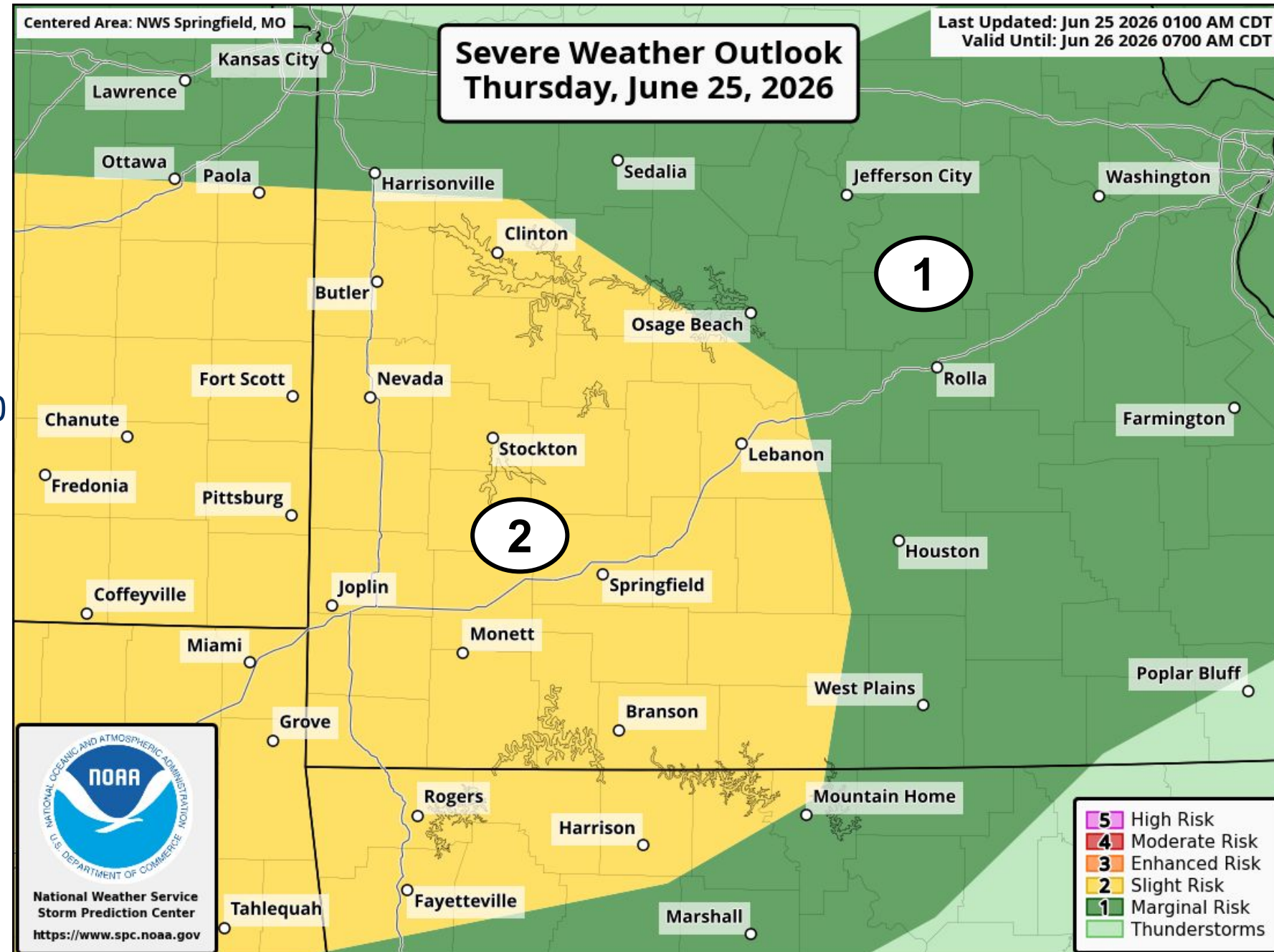
- Potential for two rounds of showers and thunderstorms to move through the area this afternoon and evening into the overnight hours. Currently the second round during the late afternoon/evening looks to bring the better severe weather chances.
- Primary hazards are damaging wind gusts up to 60 mph and large hail up to quarters . There is a lower-end risk for a tornado or two west of I-49.

When

- This afternoon through Friday morning.

Where

- Across southeast KS into west central and southwest MO.





Severe Hazard Probabilities and Intensity

June 25, 2026
4:06 AM

This Afternoon and Evening

Hail Probability



Very Low	Low	Moderate	High
----------	-----	----------	------

Reasonable Maximum Intensity

Mostly <2"	Largest >2"	Largest >3"
------------	-------------	-------------

Wind Probability



Very Low	Low	Moderate	High
----------	-----	----------	------

Reasonable Maximum Intensity

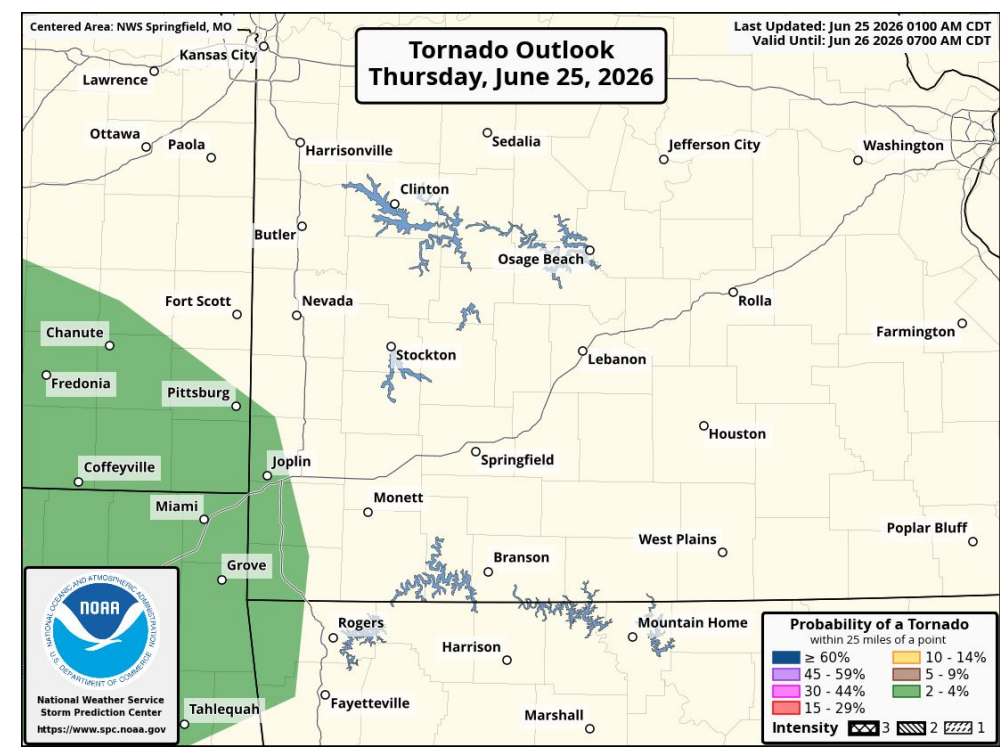
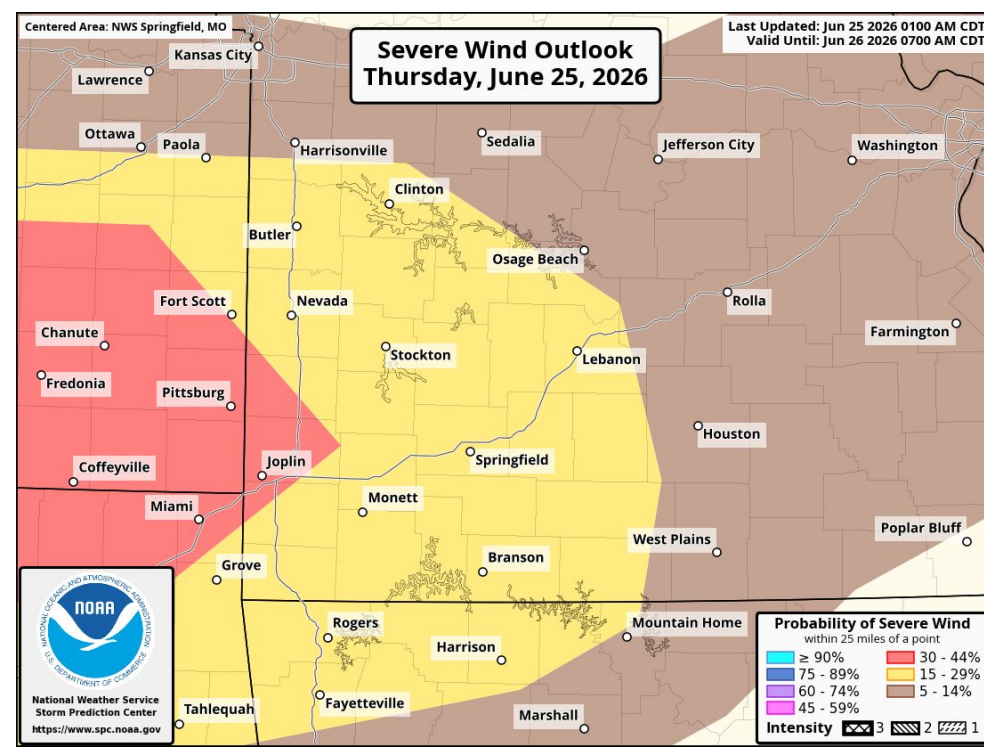
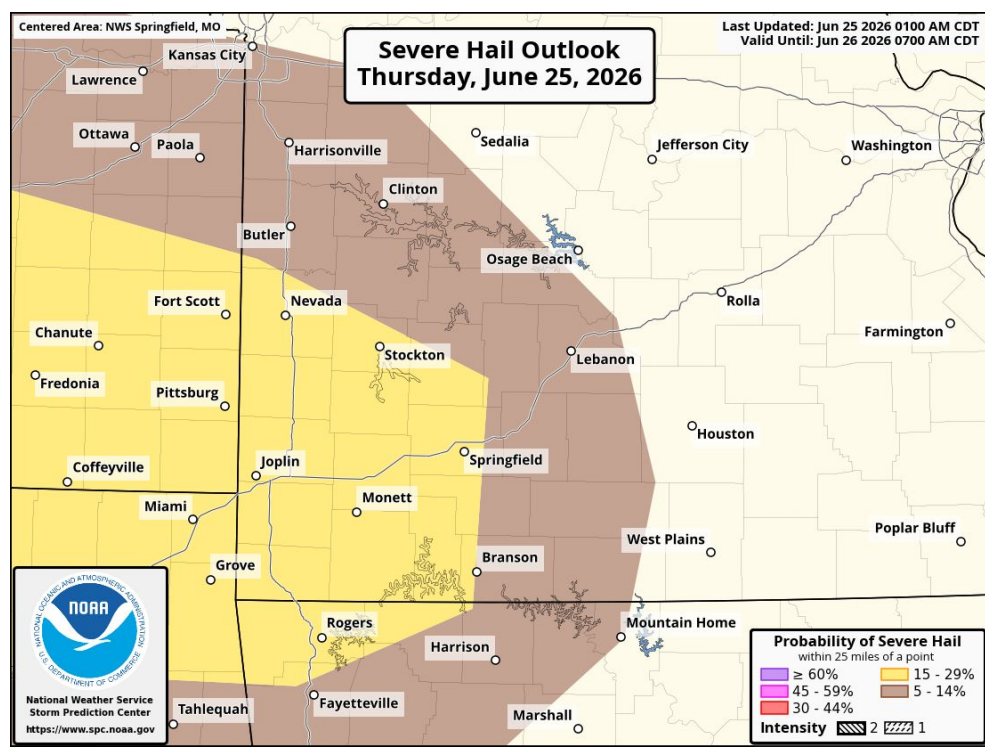
Mostly <74 mph	74mph+	Bow Echo/ Derecho	High-end Derecho
----------------	--------	-------------------	------------------

Tornado Probability

Very Low	Low	Moderate	High
----------	-----	----------	------

Reasonable Maximum Intensity

Mostly EF0-EF1	EF2	EF3	EF4
----------------	-----	-----	-----





Severe Weather Outlook

June 25, 2026
4:06 AM

Friday

What

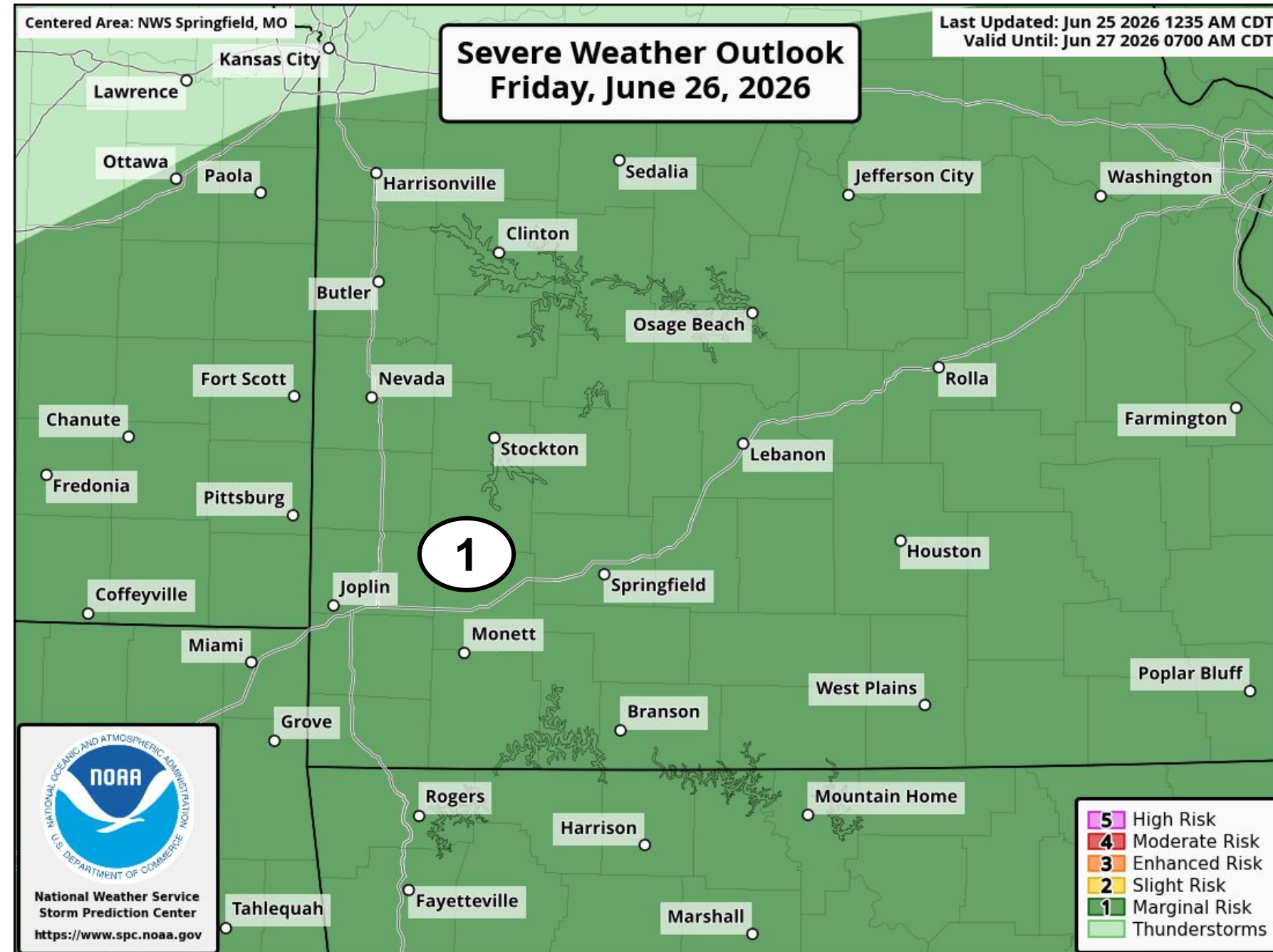
- Potential for a round of strong to severe thunderstorms to move through the area.
- Primary hazard is *very localized* damaging wind gusts up to 60 mph.
- Confidence remains low in both storm track and timing.

When

- Storms re-develop during the afternoon and evening.

Where

- Across southeast KS into central and southeastern MO.



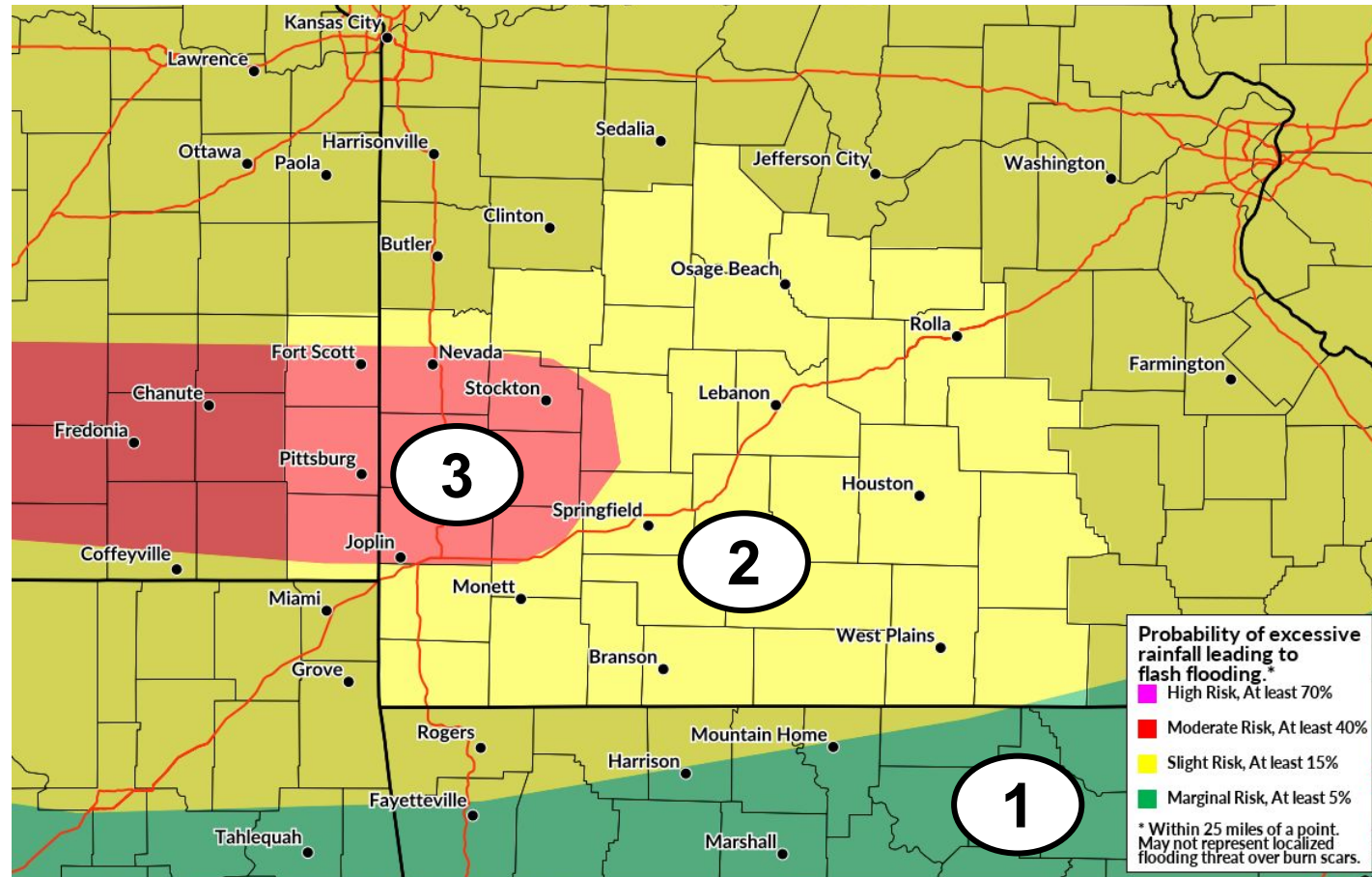


Excessive Rainfall Outlooks

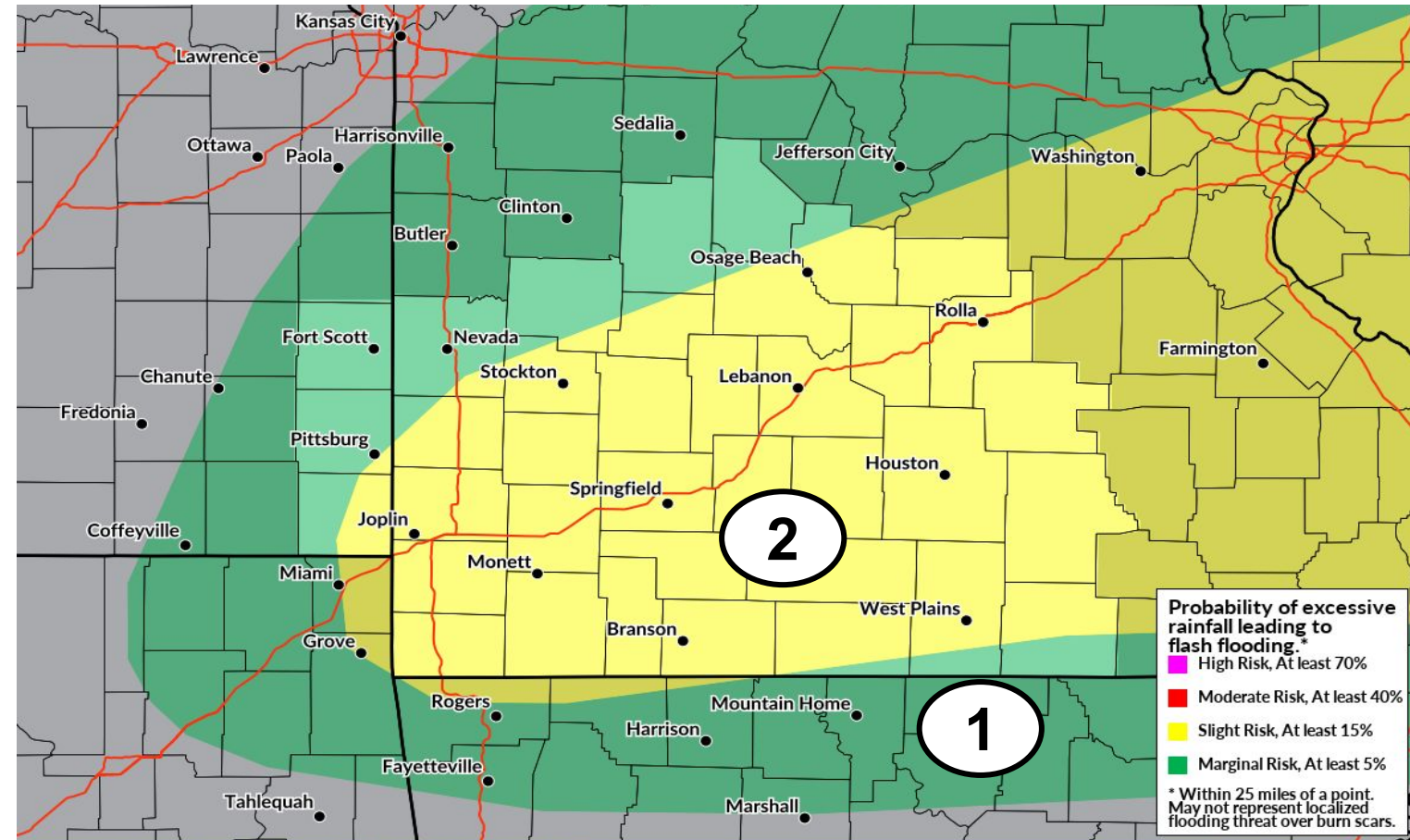
June 25, 2026
4:06 AM

Today and Friday

Excessive Rainfall Outlook - Today



Excessive Rainfall Outlook - Friday



→ Multiple rounds of showers and thunderstorms will pose a risk for flash flooding throughout the rest of the week, especially where repeated thunderstorms track over the same areas. Antecedent conditions support additional flooding, with elevated streamflows and saturated soils. Rainfall rates of 1 to 2+ inches per a hour can be expected within heavier thunderstorms.




Timeline of Rain Chances

June 25, 2026
4:06 AM

Through Saturday

Maximum Probability of Precipitation (%) Forecast

	6/25 Thu					6/26 Fri					6/27 Sat								
	9am	12pm	3pm	6pm	9pm	12am	3am	6am	9am	12pm	3pm	6pm	9pm	12am	3am	6am	9am	12pm	3pm
Bolivar	10	40	55	80	75	75	65	75	45	40	55	65	65	65	55	55	35	35	20
Branson	5	45	55	65	45	35	35	50	45	50	55	55	40	40	15	20	20	20	20
Fort Leonard Wood	10	15	45	70	60	90	65	60	55	55	55	70	70	70	65	65	55	55	30
Joplin	15	45	55	65	70	60	40	55	30	30	35	50	50	50	20	20	15	15	5
Lebanon	10	20	50	75	65	80	70	70	55	35	45	65	65	65	65	65	50	50	25
Monett	10	40	55	70	65	50	40	60	35	40	50	50	50	50	20	20	15	15	10
Mountain Grove	5	20	45	70	70	70	60	60	55	40	50	55	55	55	35	50	50	50	20
Nevada	15	45	65	80	85	75	70	50	25	15	50	60	60	60	35	35	20	20	10
Osage Beach	10	20	50	80	70	80	75	70	50	40	65	65	65	70	70	70	45	45	15
Pittsburg, KS	20	45	65	75	80	65	55	45	20	20	40	60	60	60	25	25	20	20	5
Rolla	10	15	30	55	70	85	70	65	75	65	65	70	70	70	70	70	55	55	25
Springfield	5	30	50	75	65	65	55	70	40	30	50	55	55	55	50	50	25	25	20
Warsaw	10	25	55	95	80	75	75	80	55	25	50	50	50	65	65	65	35	35	10
West Plains	0	15	35	60	65	45	45	35	40	25	20	40	40	40	15	40	40	40	20





For Additional Information

- [NWS Springfield Webpage](#)
- [IDSS Point Forecasts](#)
- [Graphical Hazardous Weather Outlook](#)
- [SPC Convective Outlooks](#)
- [Probabilistic QPF Experiment Webpage](#)
- [WPC Excessive Rainfall Outlooks](#)
- [WPC Precipitation Outlooks](#)
- [National Water Prediction Service](#)
- [Submit Storm Reports](#)

Flash flooding can escalate quickly.

Heavy rain can lead to sudden flash floods, whether you're on the road or at a campground. Will you be ready?



Set up a way to get weather warnings on your phone



When alerted to a flash flood, get to higher ground immediately



Never enter flood waters in a vehicle or on foot



Follow @NWSSpringfield

