



Active Weather Continues this Week

June 26, 2026
4:12 AM

Through Saturday

Key Messages

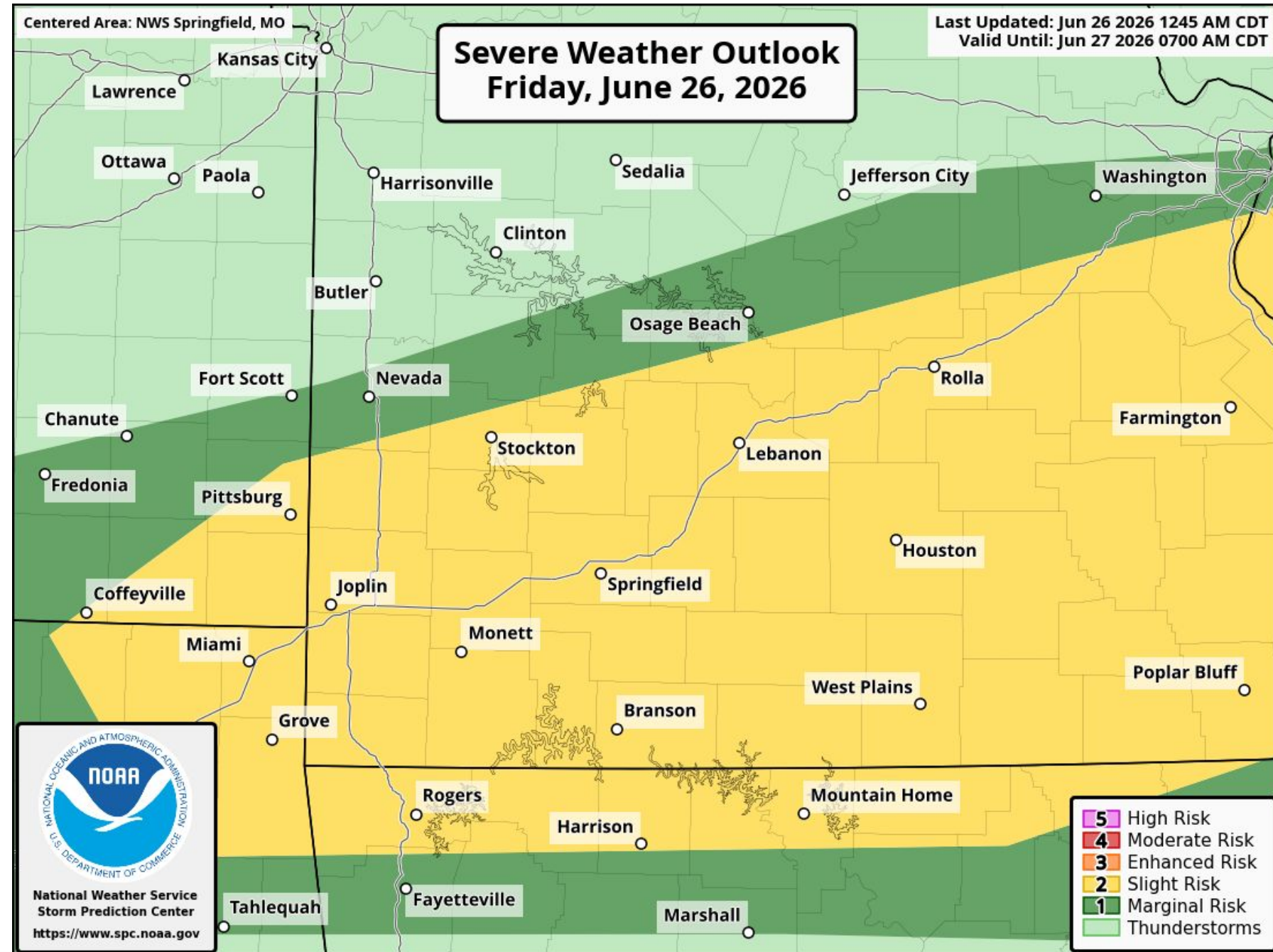
- Flood Watch remains in effect until 7 PM this evening for the entire area.
- **Slight (2 of 4)** risk for flash flooding through today. The greatest risk is over areas that received heavy rainfall this past week.
- **Slight (2 of 5)** risk for severe thunderstorms later today. Damaging wind gusts will be the main risk.
- **Marginal (1 of 5)** risk for severe thunderstorms on Saturday.

NEW Important Updates

- SPC upgraded to a Slight Risk for severe thunderstorms today.

Next Scheduled Briefing

- This Afternoon



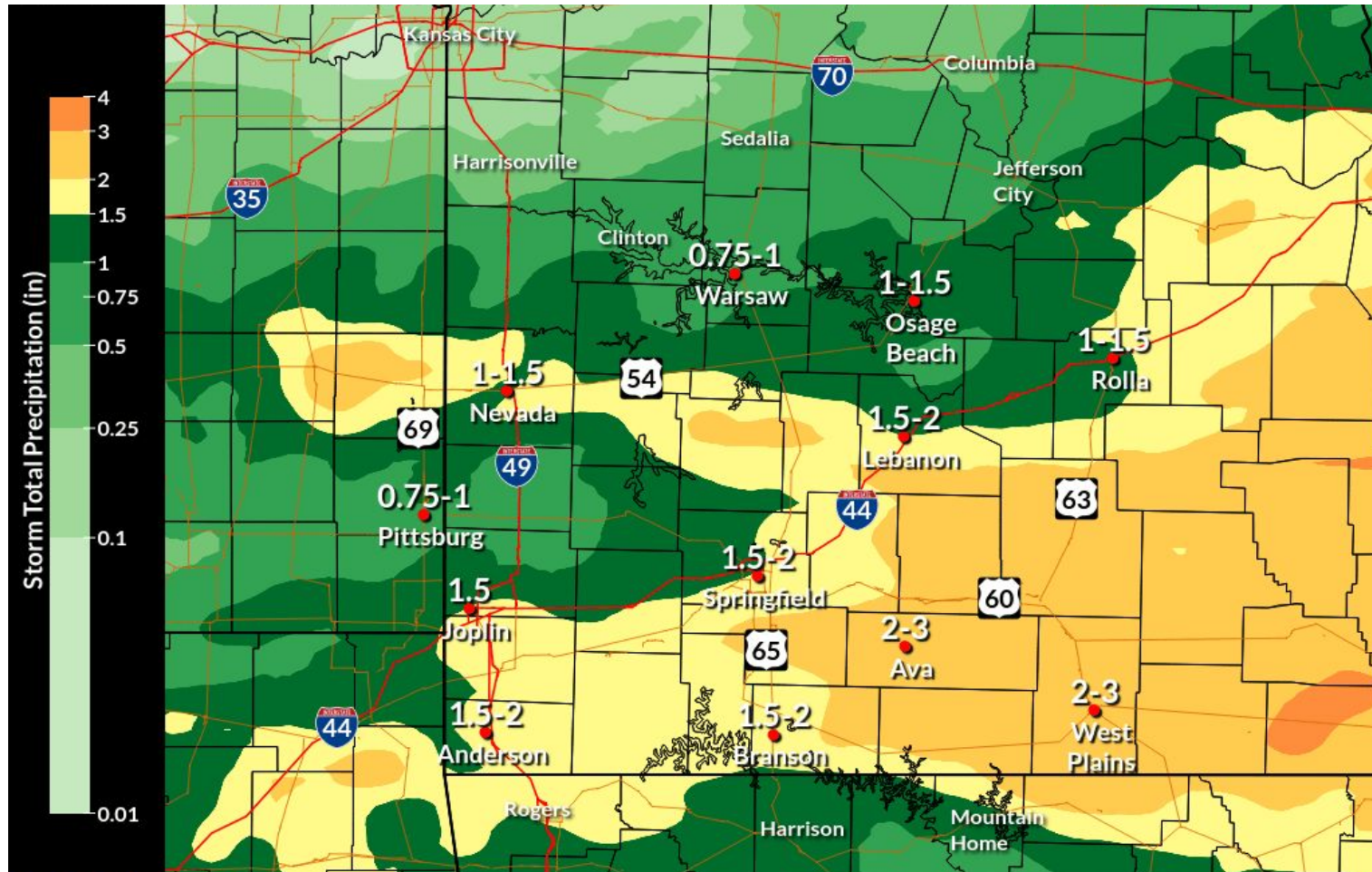


Flood Watch

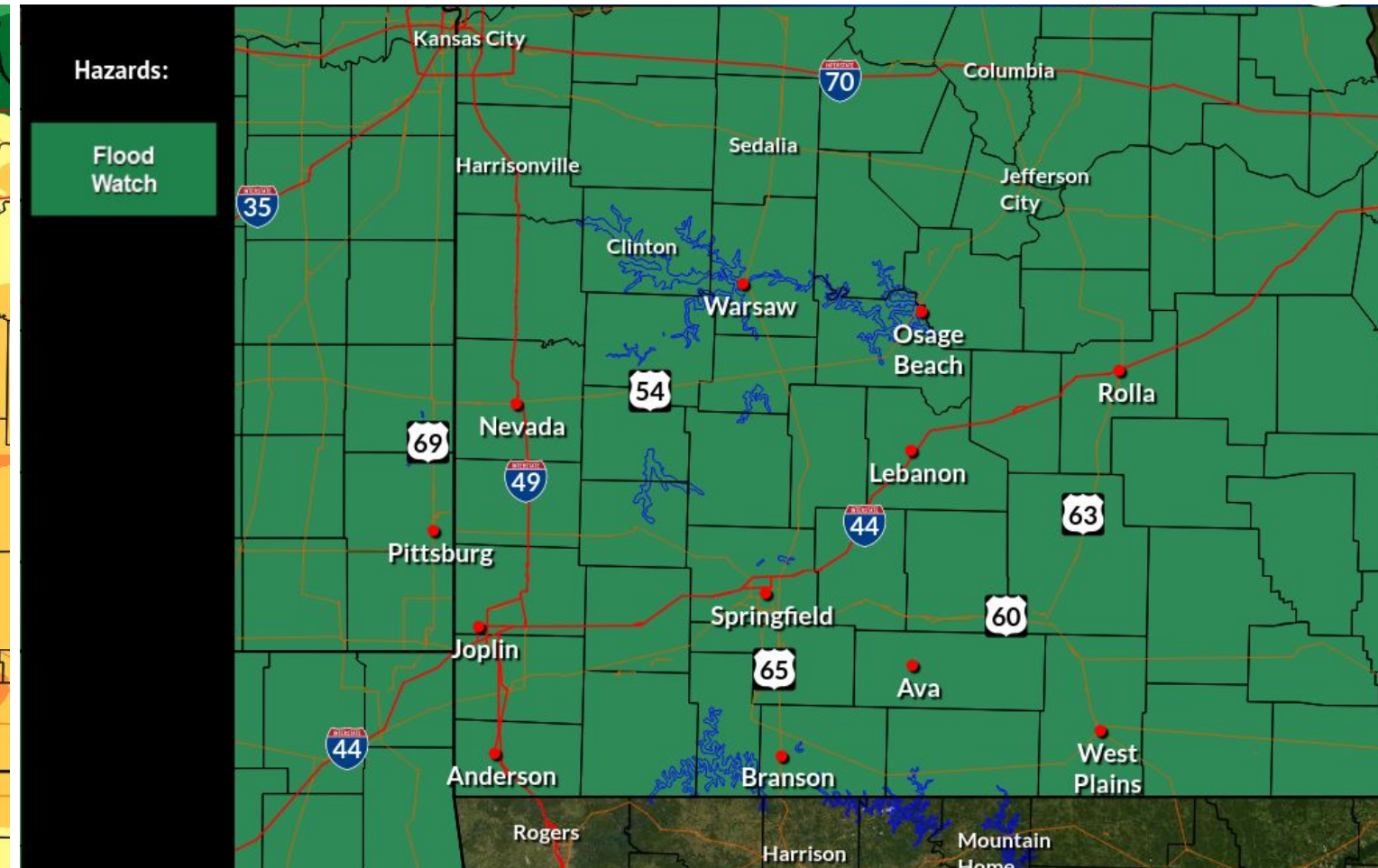
June 26, 2026
4:12 AM

Until 7 PM This Evening

Forecast Rainfall Amounts



Flood Watch: Until 7 PM This Evening



Additional Rainfall Amounts of 1-2 inches, with localized areas up to 3-4 inches.



Flash Flooding and rises on area creeks and rivers.



National Oceanic and Atmospheric Administration
U.S. Department of Commerce

National Weather Service
Springfield, MO



Severe Weather Outlook

June 26, 2026
4:12 AM

Today

What

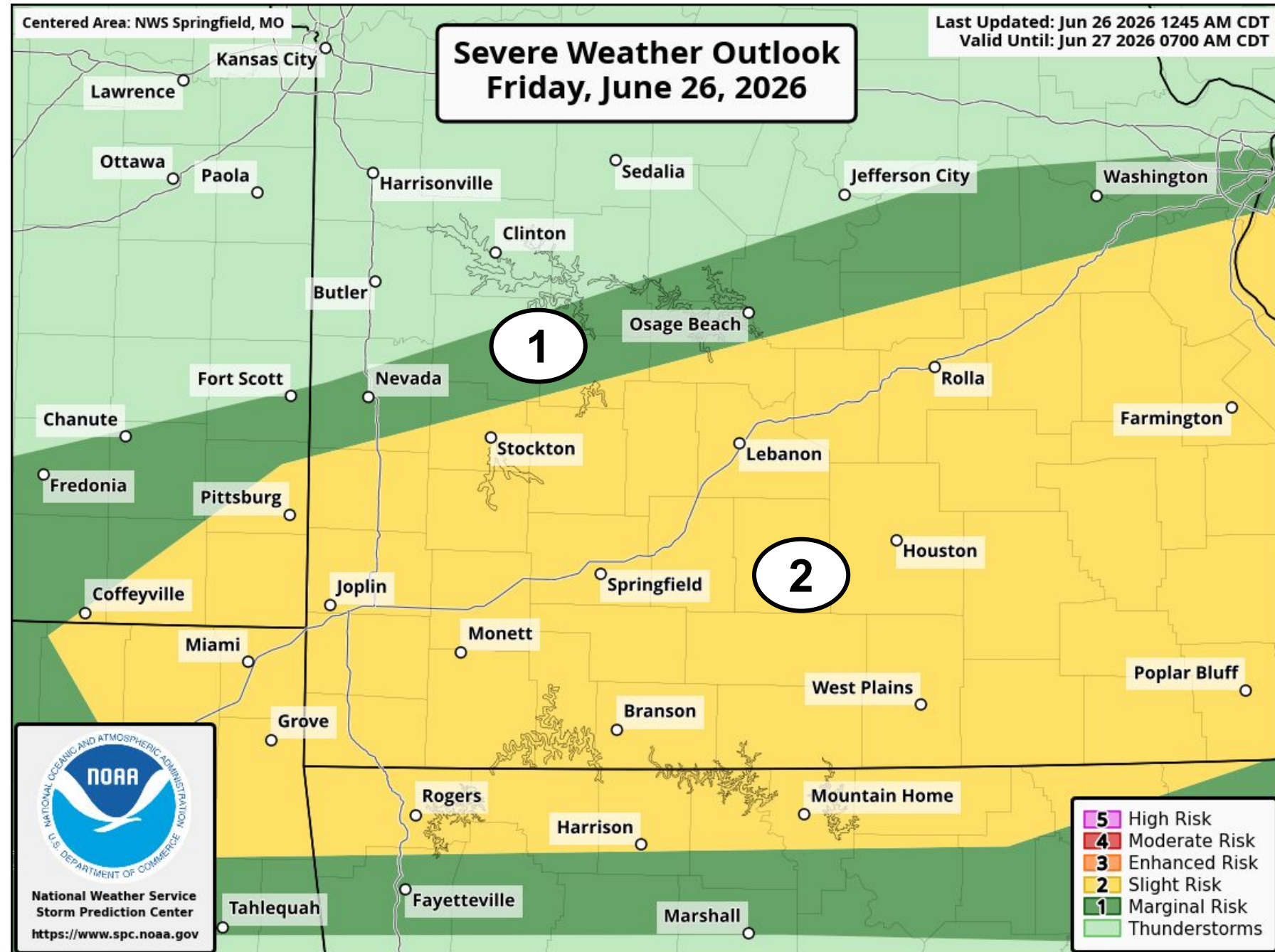
- Potential for another round of strong to severe thunderstorms to re-develop and move through the area.
- Primary hazard is damaging wind gusts up to 60 mph, with a low-end secondary hazard of a tornado or two (low confidence)
- Confidence remains low in both storm track and timing.

When

- Storms re-develop during the afternoon and evening.

Where

- Across southeast KS into central and southeastern MO.






Severe Hazard Probabilities and Intensity


June 26, 2026
4:12 AM

Today

Hail Probability



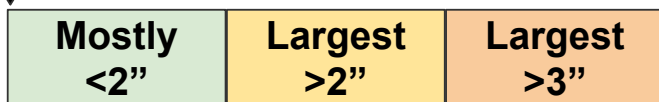
Wind Probability



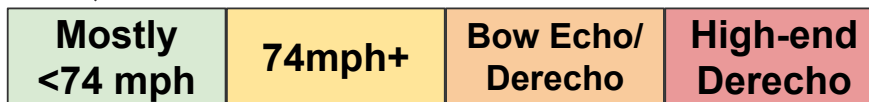
Tornado Probability



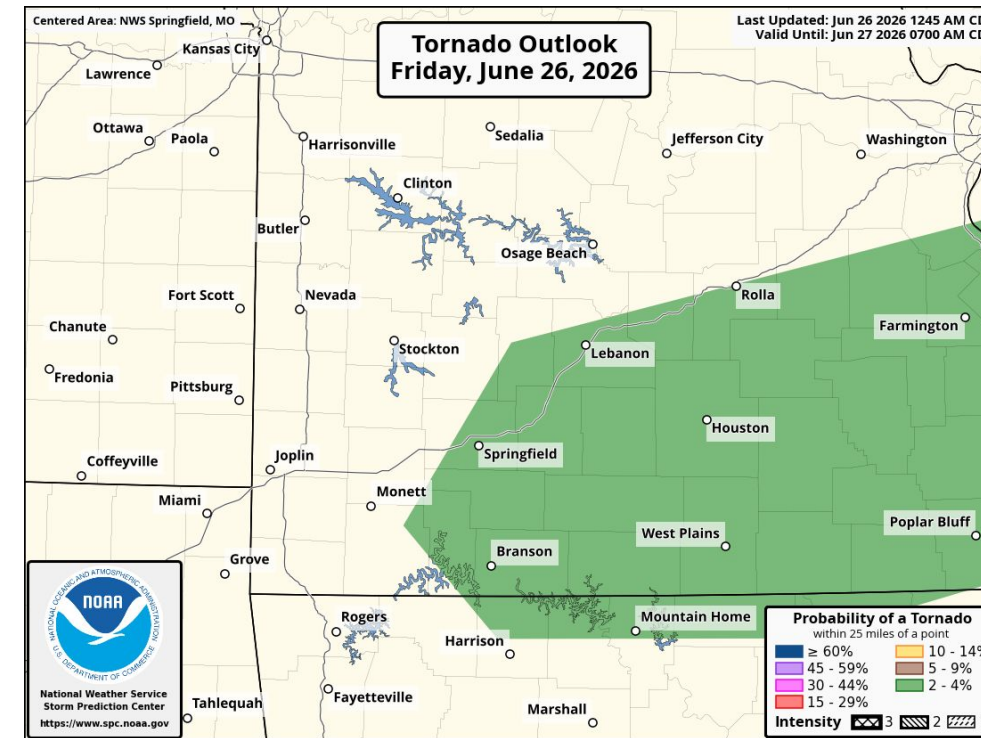
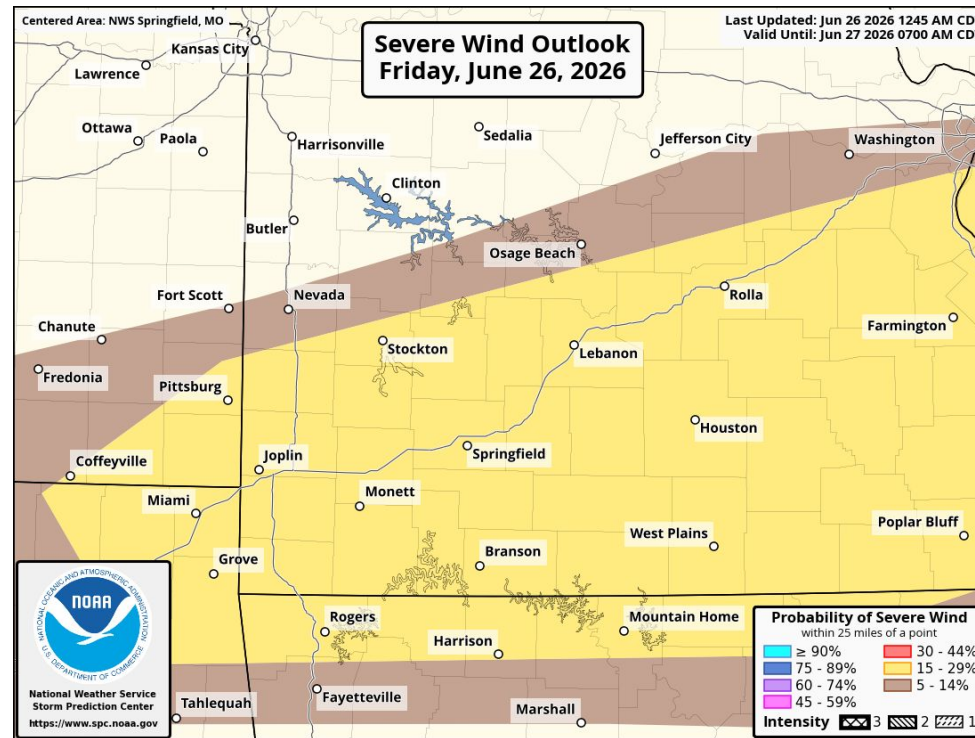
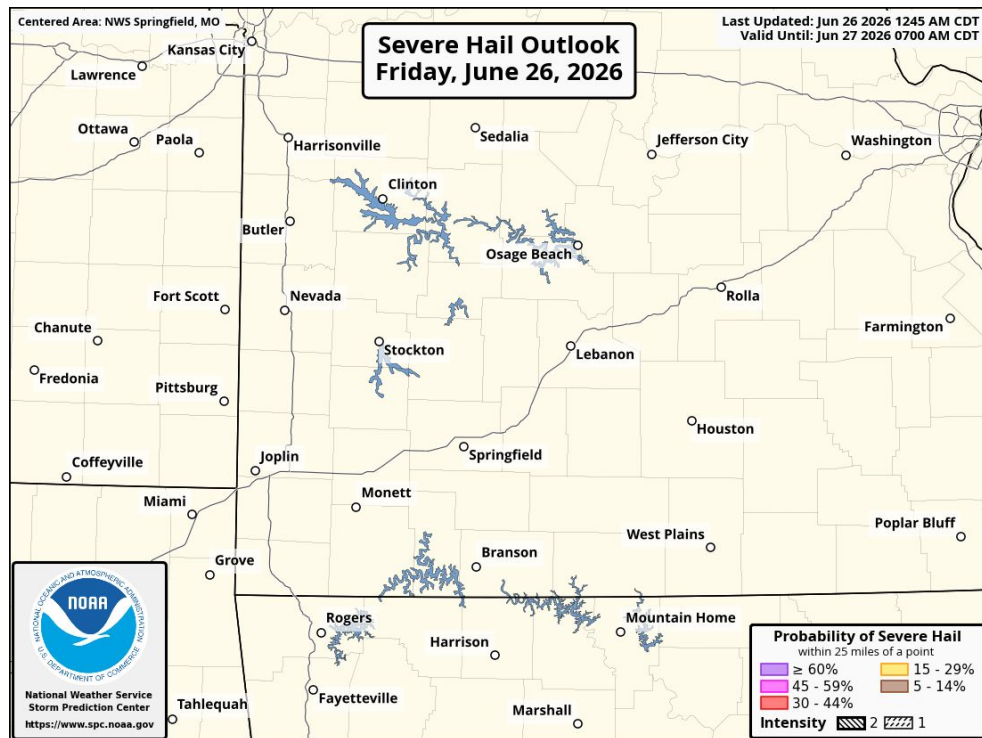
Reasonable Maximum Intensity



Reasonable Maximum Intensity



Reasonable Maximum Intensity





Severe Weather Outlook

June 26, 2026
4:12 AM

Saturday

What

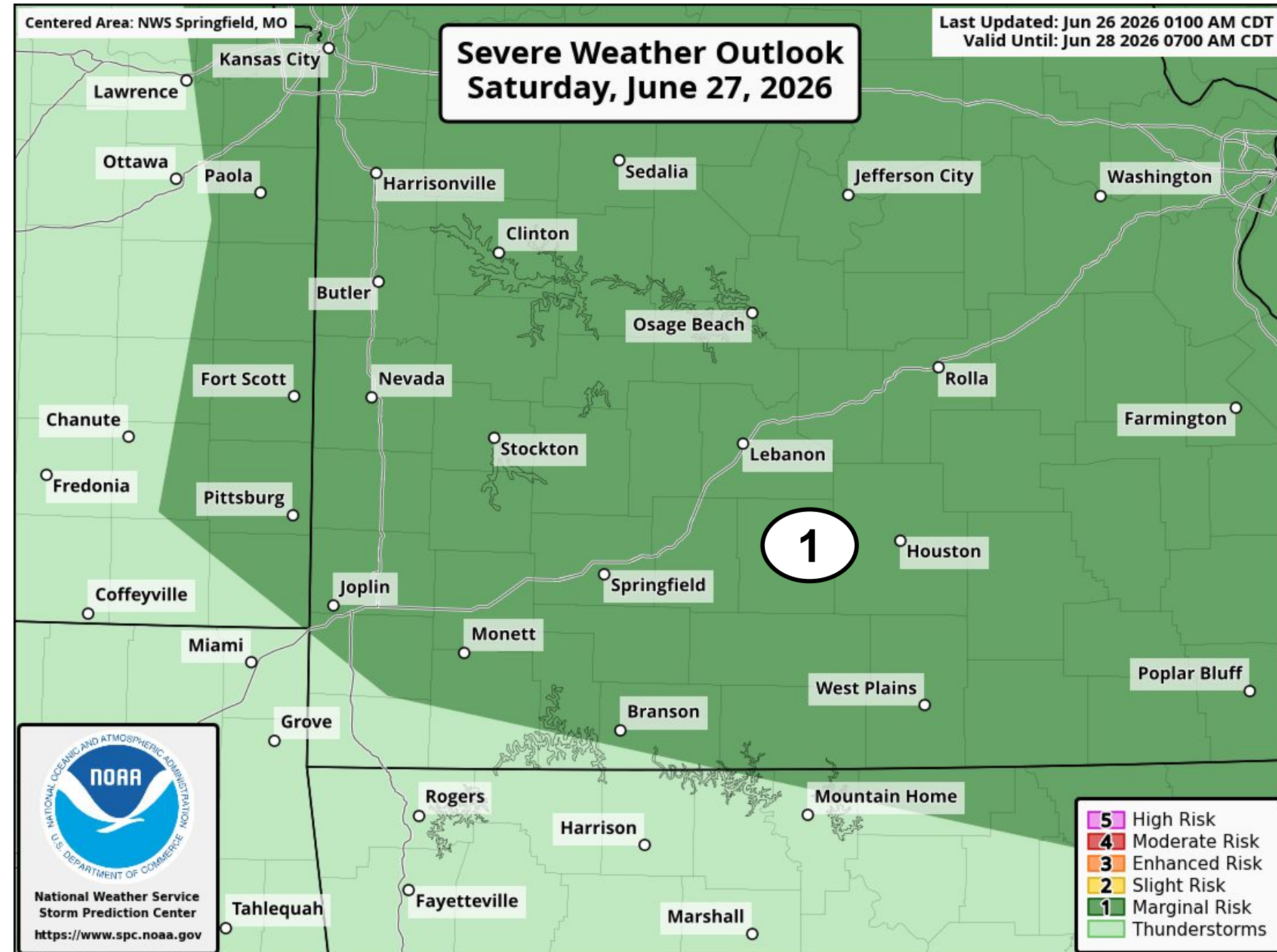
- Showers and thunderstorms will linger into Saturday morning. There is a low-end chance of additional storms re-developing during the afternoon capable of producing damaging wind gusts and small hail, however confidence remains low.
- Primary hazard is damaging wind gusts up to 60 mph, with a very conditional low-end chance of a tornado or two (low confidence)

When

- Saturday morning, then possible re-development Saturday afternoon

Where

- Across southeast KS into central and southeastern MO.






Severe Hazard Probabilities and Intensity

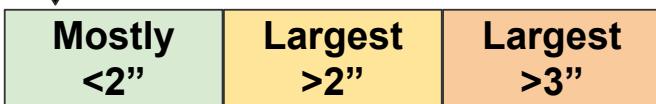
June 26, 2026
4:12 AM

Saturday


Hail Probability



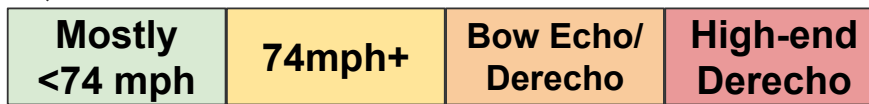
Reasonable Maximum Intensity



Wind Probability



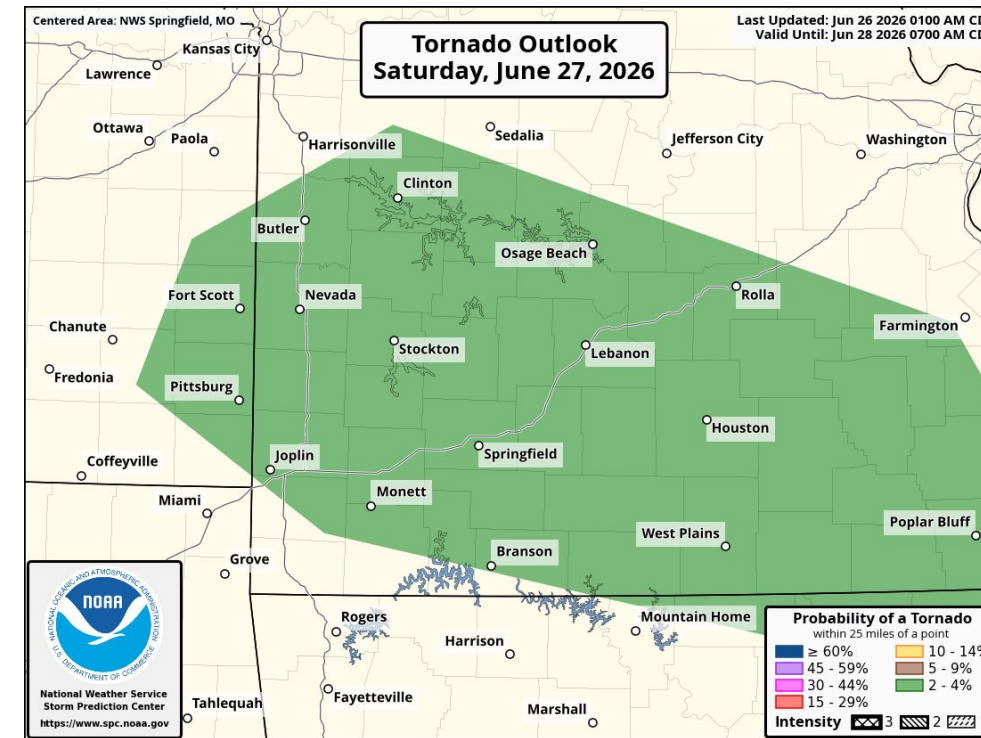
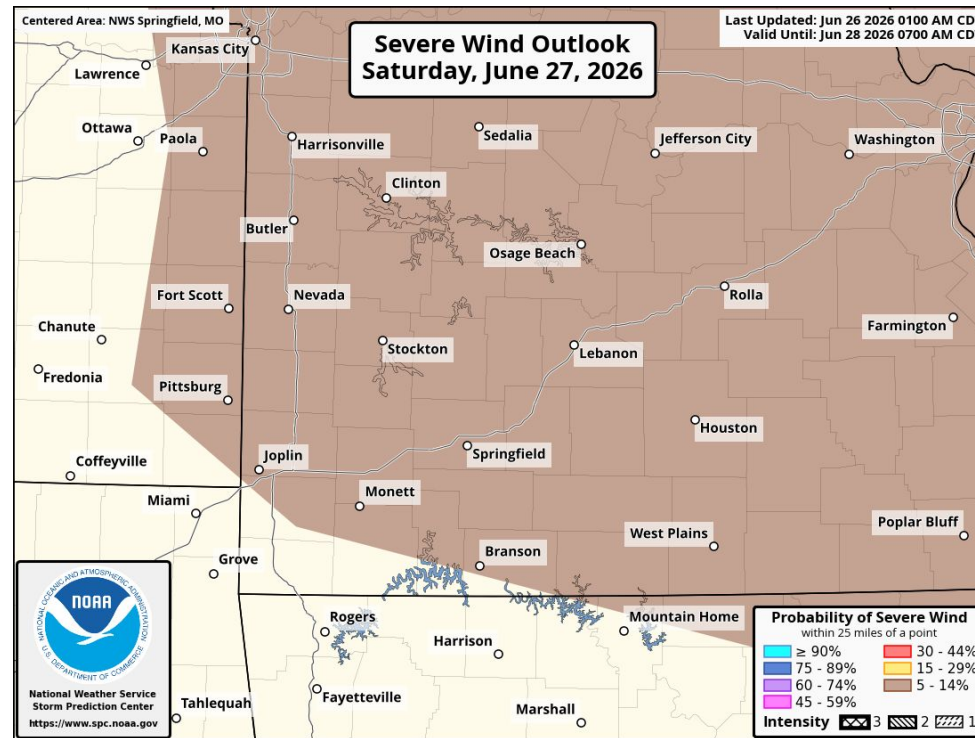
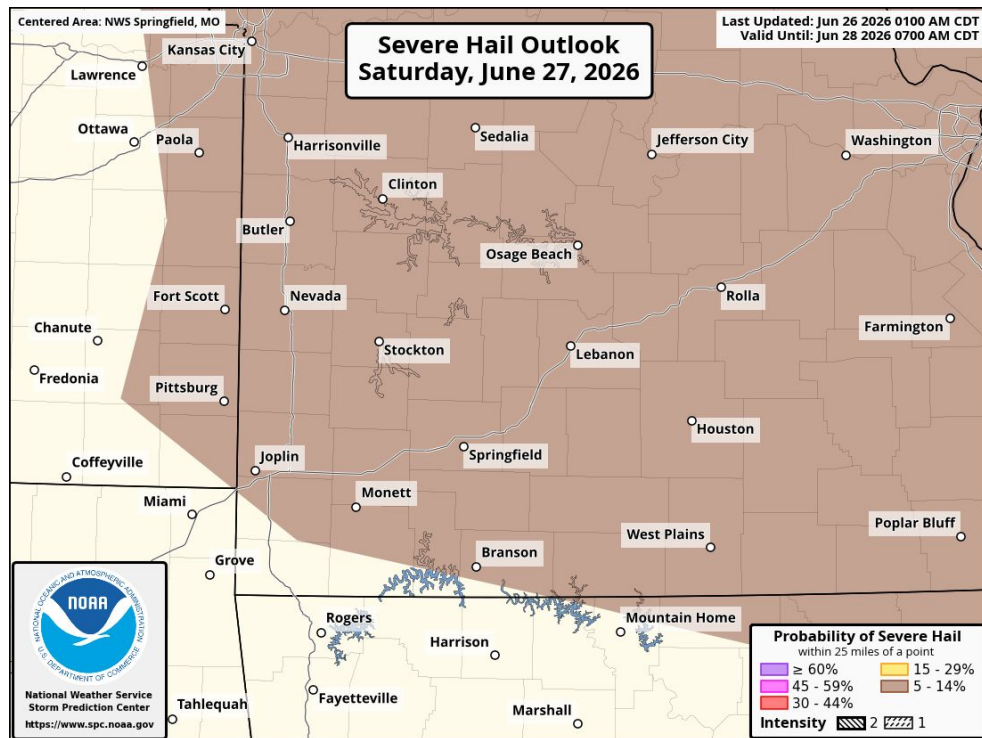

Reasonable Maximum Intensity



Tornado Probability



Reasonable Maximum Intensity





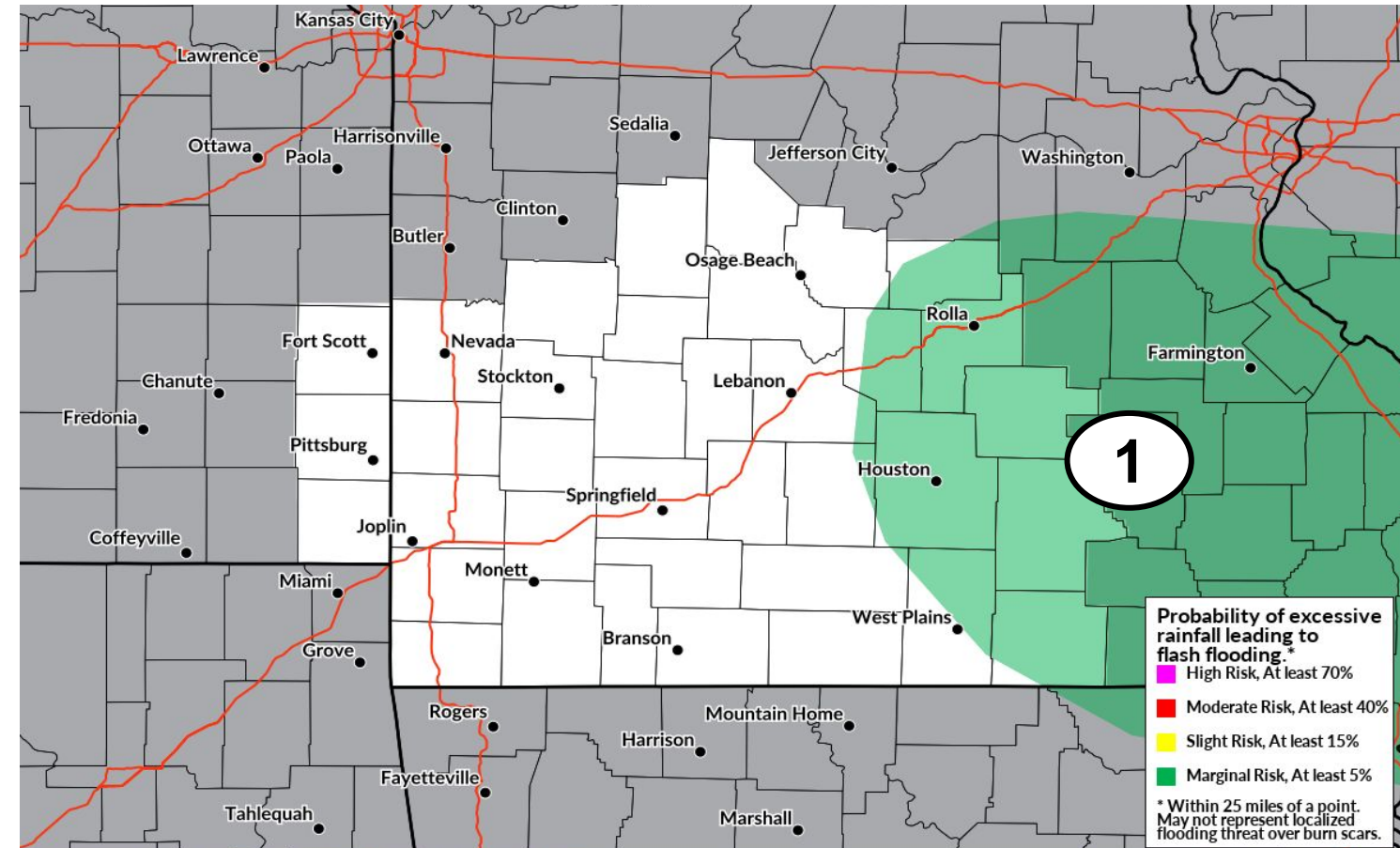
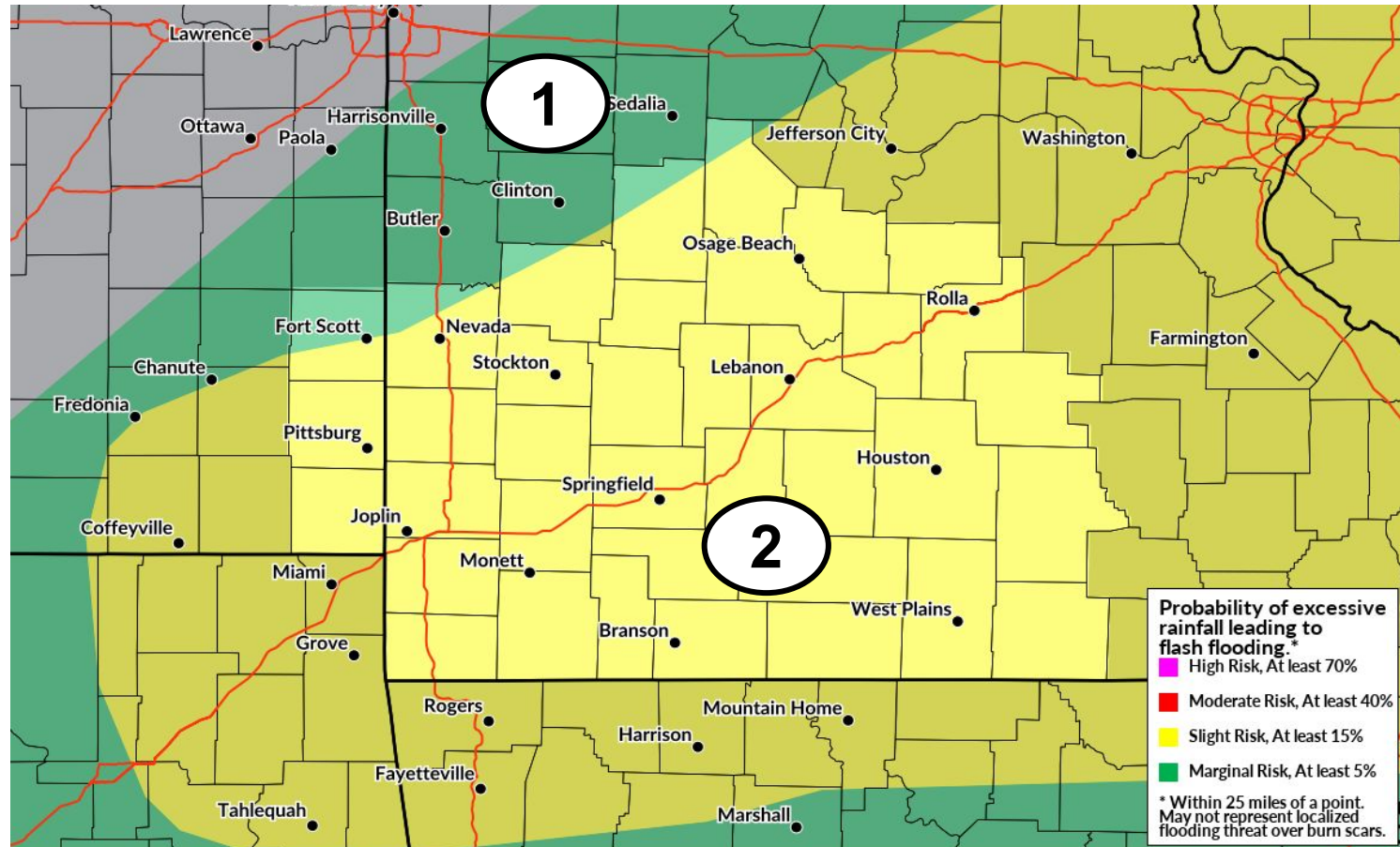
Excessive Rainfall Outlooks

June 26, 2026
4:12 AM

Today and Saturday

Excessive Rainfall Outlook - Today

Excessive Rainfall Outlook - Saturday



➔ Multiple rounds of showers and thunderstorms will continue to pose a risk for flash flooding throughout the rest of the week, especially where repeated thunderstorms track over the same areas. Antecedent conditions support additional flooding, with elevated streamflows and saturated soils. Rainfall rates of 1 to 2+ inches per a hour can be expected within heavier thunderstorms.



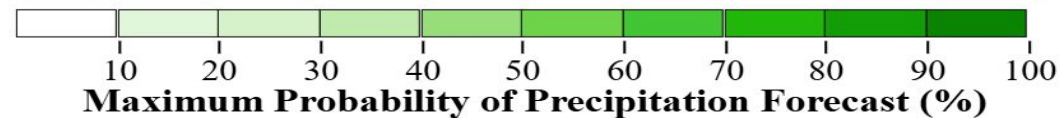
Timeline of Rain Chances

June 26, 2026
4:12 AM

Through Saturday

Maximum Probability of Precipitation (%) Forecast

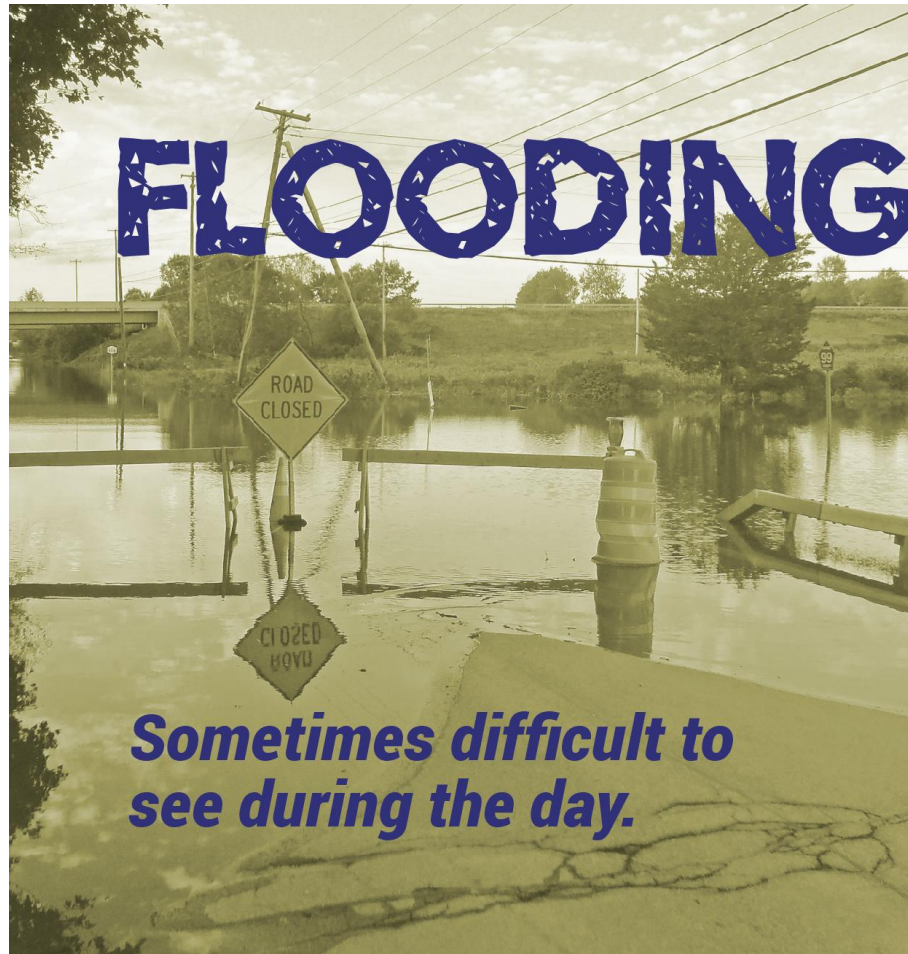
	6/26 Fri							6/27 Sat						
	3am	6am	9am	12pm	3pm	6pm	9pm	12am	3am	6am	9am	12pm	3pm	6pm
Bolivar	95	90	35	55	65	50	45	55	65	40	30	50	50	5
Branson	80	60	60	55	65	60	50	15	20	35	45	20	30	25
Fort Leonard Wood	70	95	85	50	70	65	50	65	45	40	30	40	70	35
Joplin	85	40	40	40	60	55	30	35	30	35	20	35	5	0
Lebanon	80	90	65	50	60	65	40	55	60	60	30	55	45	40
Monett	85	50	35	40	70	60	40	35	40	30	25	25	15	0
Mountain Grove	45	90	70	70	80	80	65	45	35	50	55	50	60	35
Nevada	85	55	35	35	25	25	15	45	45	35	25	25	10	10
Osage Beach	95	90	70	50	45	35	20	25	35	40	25	55	65	15
Pittsburg, KS	85	50	60	45	35	35	30	45	35	45	20	25	10	10
Rolla	95	95	80	55	70	50	45	55	35	50	40	55	60	60
Springfield	90	90	50	70	85	70	60	30	50	40	35	35	40	30
Warsaw	95	90	35	35	35	20	15	20	35	35	15	50	40	5
West Plains	45	70	55	70	55	65	55	25	30	35	30	25	30	50





For Additional Information

- [NWS Springfield Webpage](#)
- [IDSS Point Forecasts](#)
- [Graphical Hazardous Weather Outlook](#)
- [SPC Convective Outlooks](#)
- [Probabilistic QPF Experiment Webpage](#)
- [WPC Excessive Rainfall Outlooks](#)
- [WPC Precipitation Outlooks](#)
- [National Water Prediction Service](#)
- [Submit Storm Reports](#)



weather.gov

Follow @NWSSpringfield

